



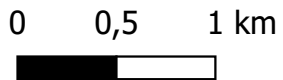








Arc-et-Senans

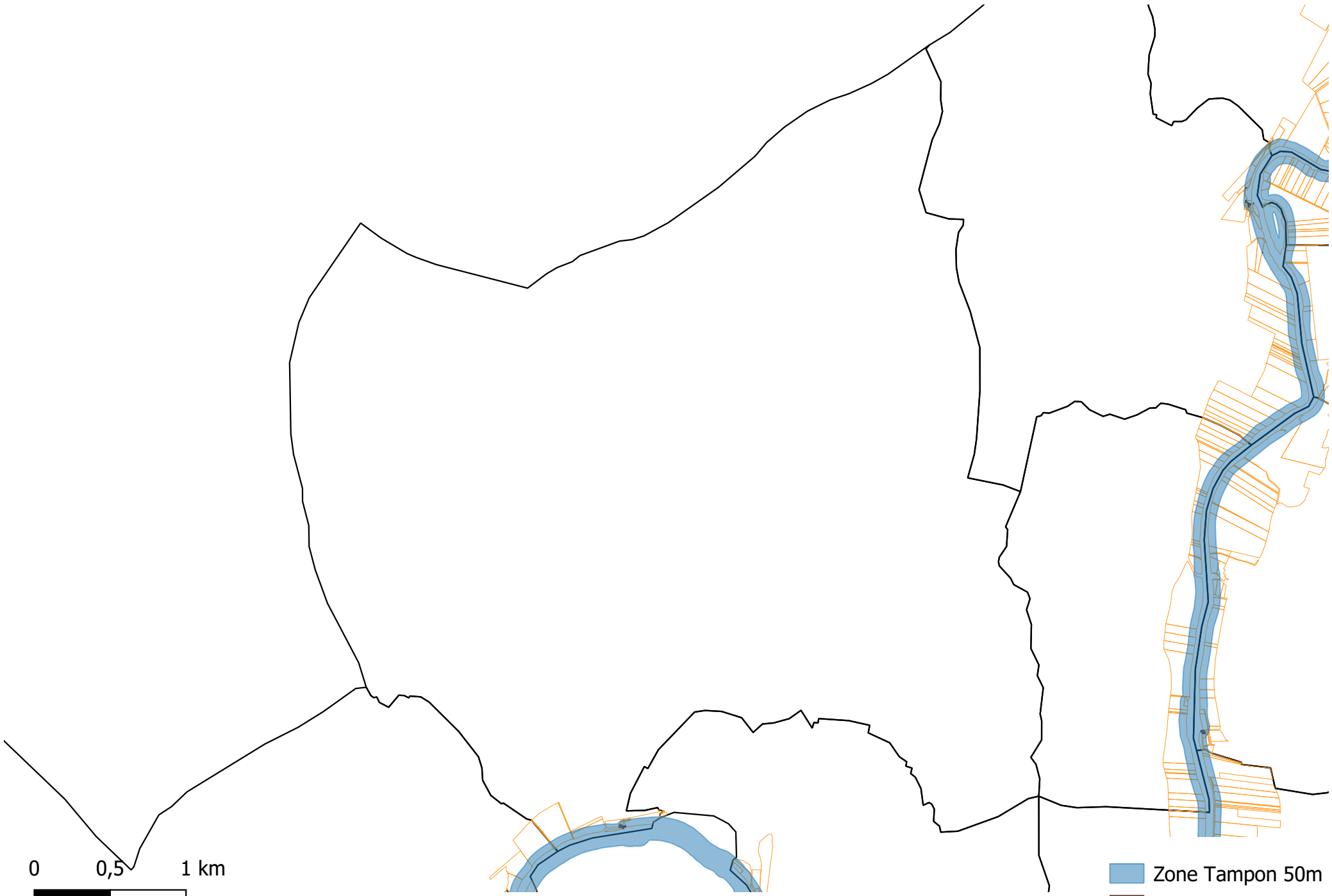
-  Zone Tampon 50m
-  Bati
-  Parcelle
-  Commune



Source : BD Topage / Cadastre
OPAH CC Loue Lison - FS

Mouthier-Haute-Pierre

-  Zone Tampon 50m
-  Bati
-  Parcelle
-  Commune







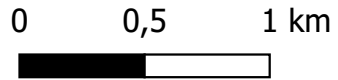
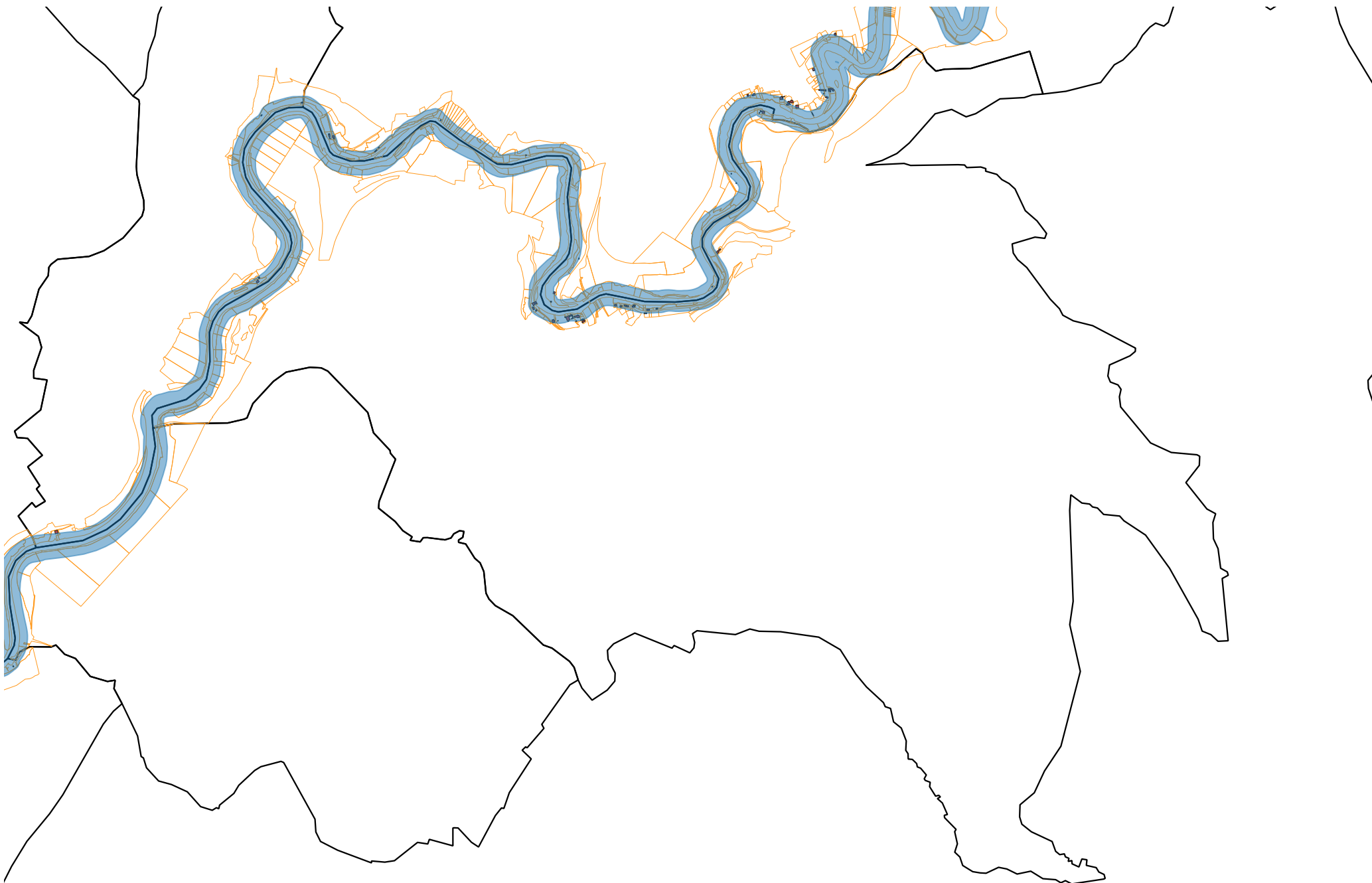
0 0,5 1 km



Source : BD Topage / Cadastre
OPAH CC Loue Lison - FS





Liesle

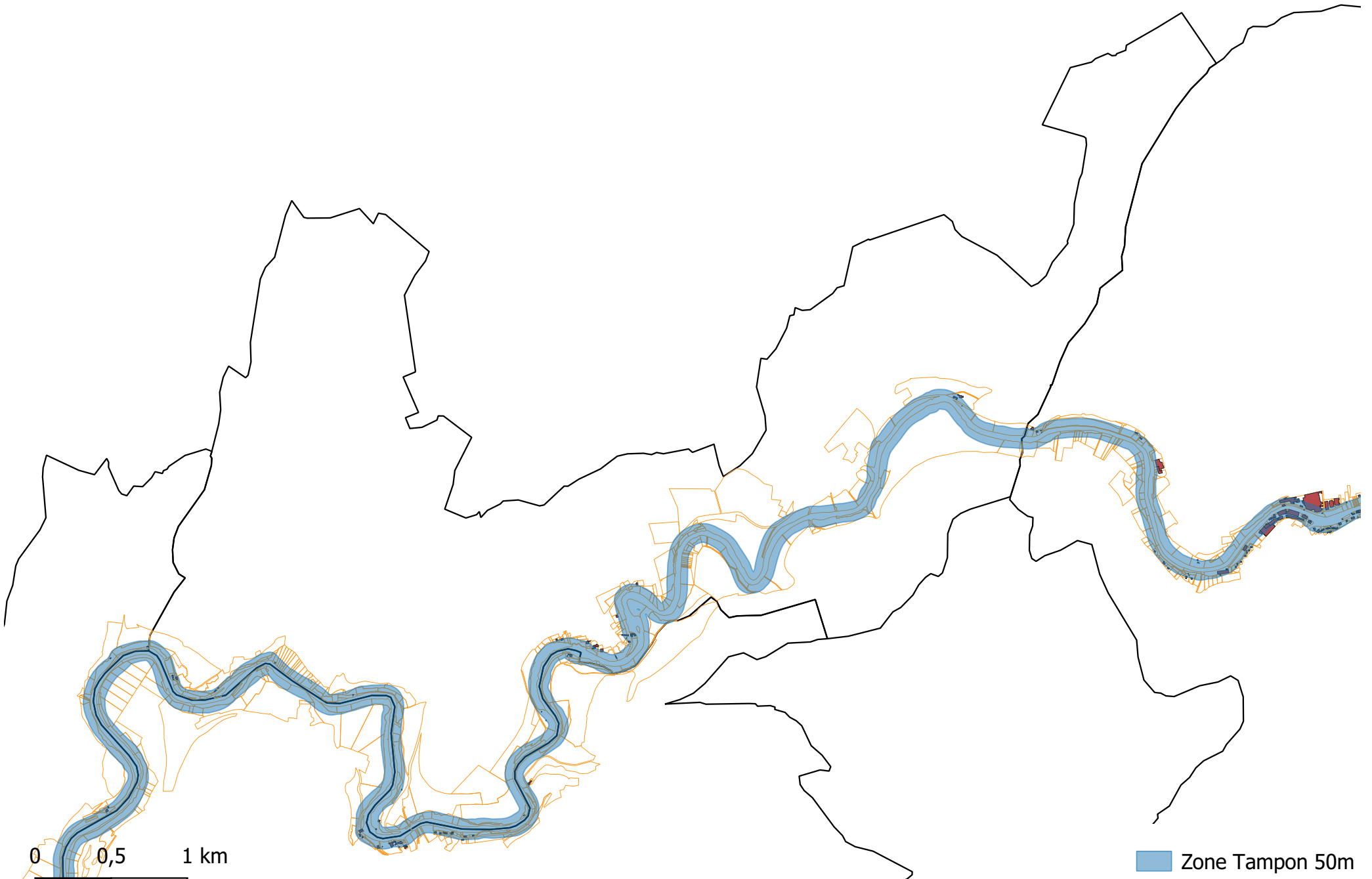
-  Zone Tampon 50m
-  Bati
-  Parcelle
-  Commune



Source : BD Topage / Cadastre
OPAH CC Loue Lison - FS

Cléron

-  Zone Tampon 50m
-  Bati
-  Parcelle
-  Commune







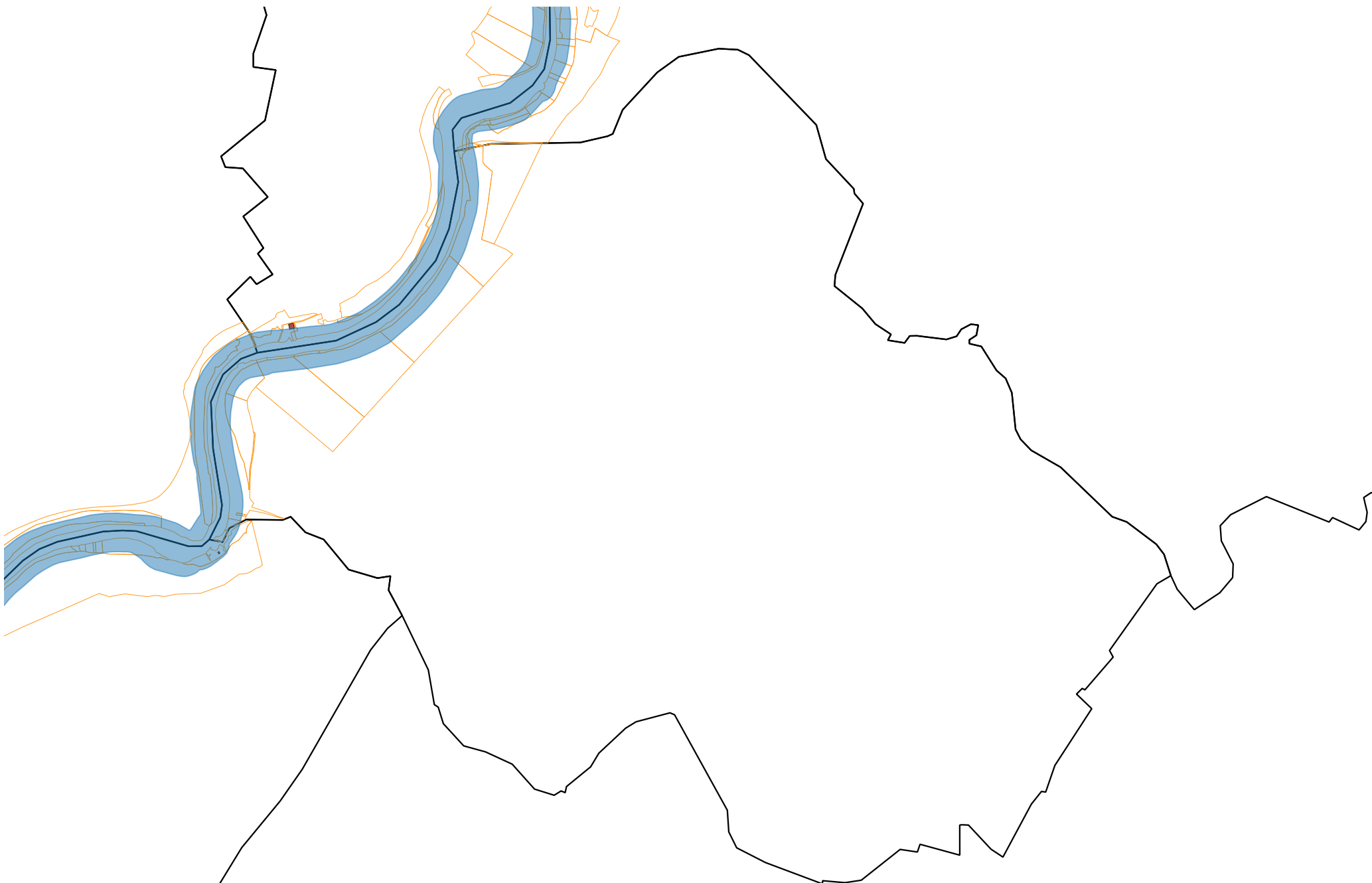
0 0,5 1 km







Source : BD Topage / Cadastre
OPAH CC Loue Lison - FS

Scey-Maisières

-  Zone Tampon 50m
-  Bati
-  Parcelle
-  Commune

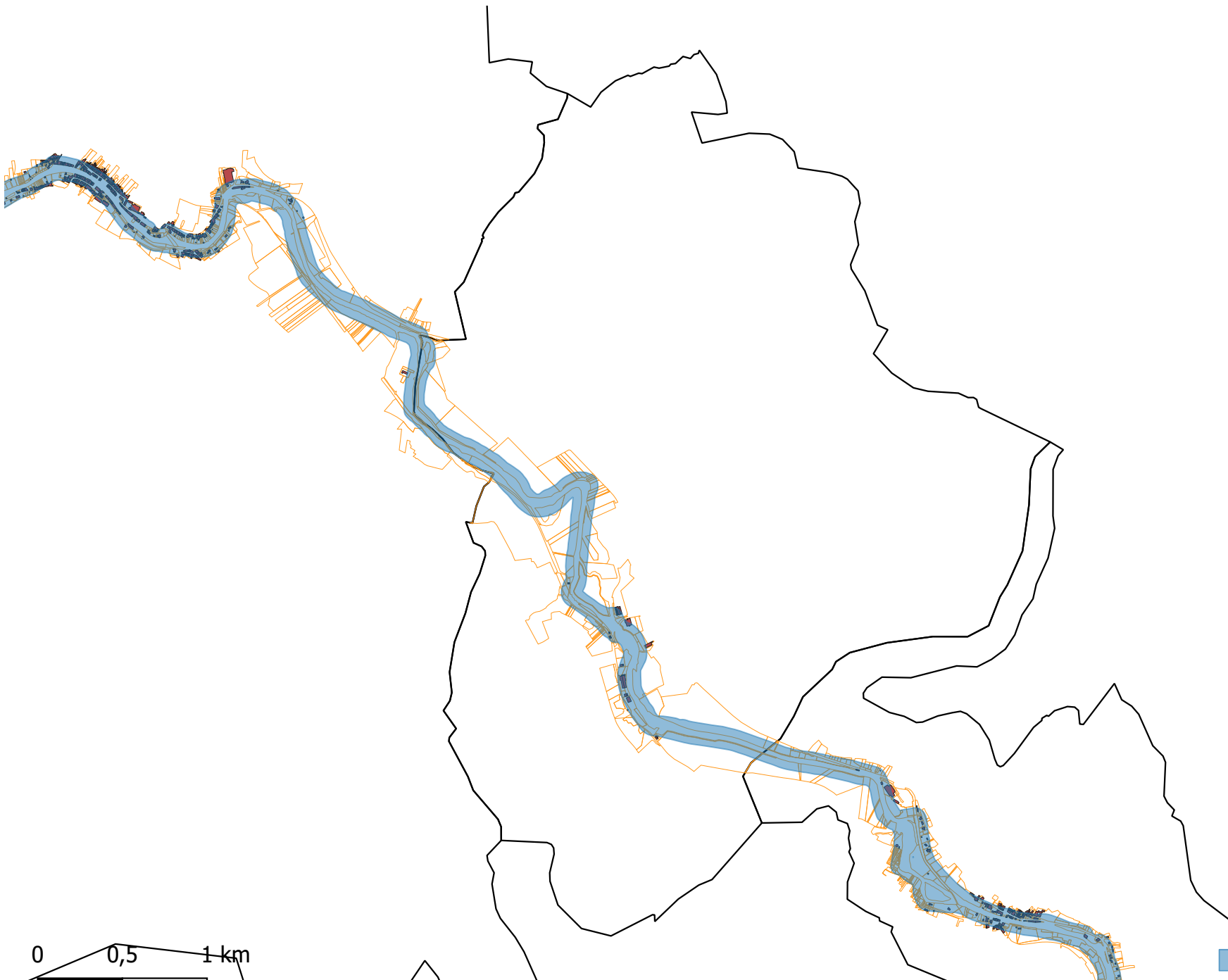






Amondans

-  Zone Tampon 50m
-  Bati
-  Parcelle
-  Commune

Source : BD Topage / Cadastre
OPAH CC Loue Lison - FS









-  Zone Tampon 50m
-  Bati
-  Parcelle
-  Commune

Montgesoye



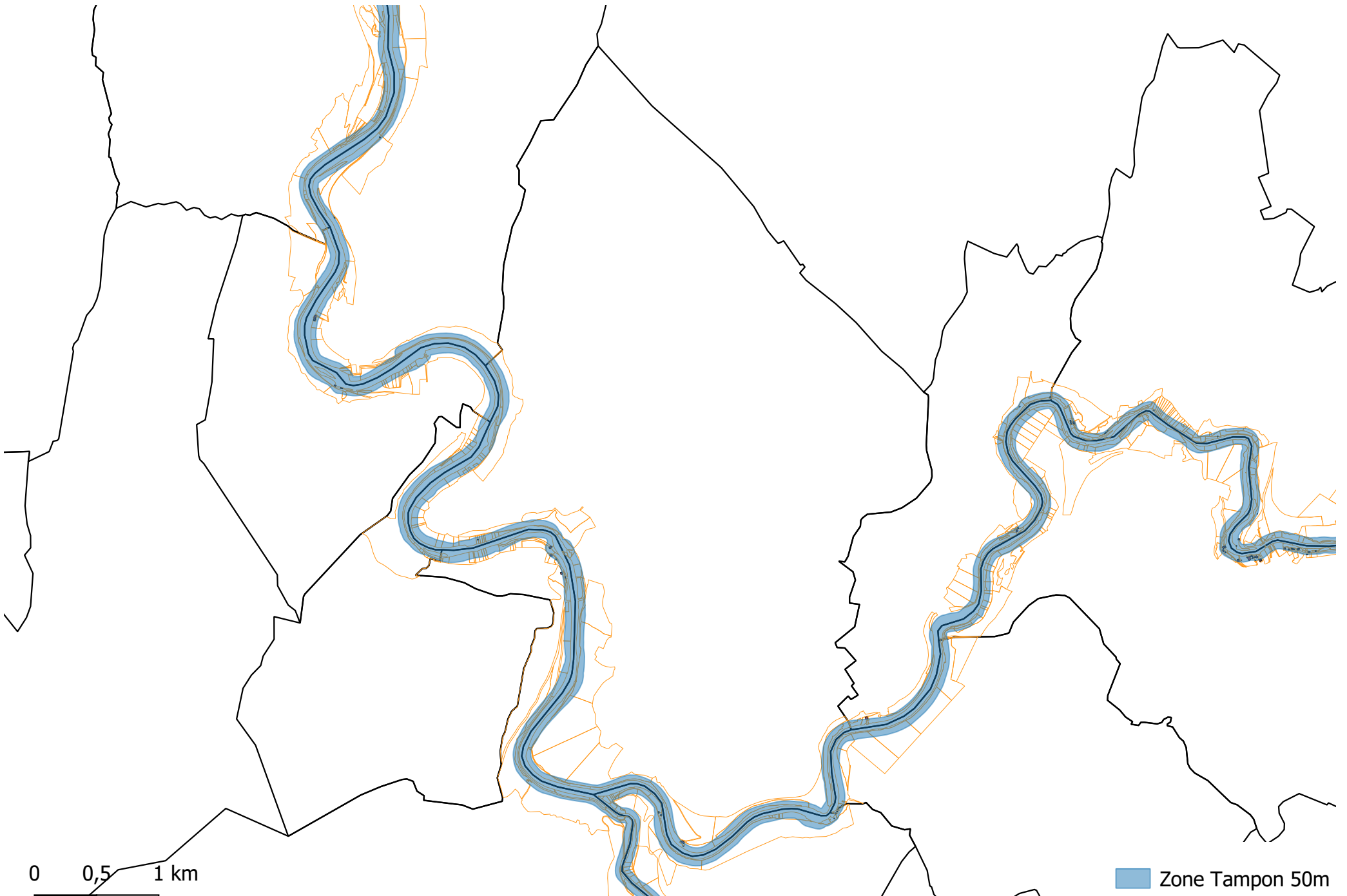


Mesmay





-  Zone Tampon 50m
-  Bati
-  Parcelle
-  Commune

Source : BD Topage / Cadastre
OPAH CC Loue Lison - FS



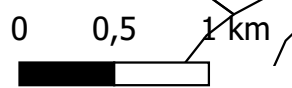
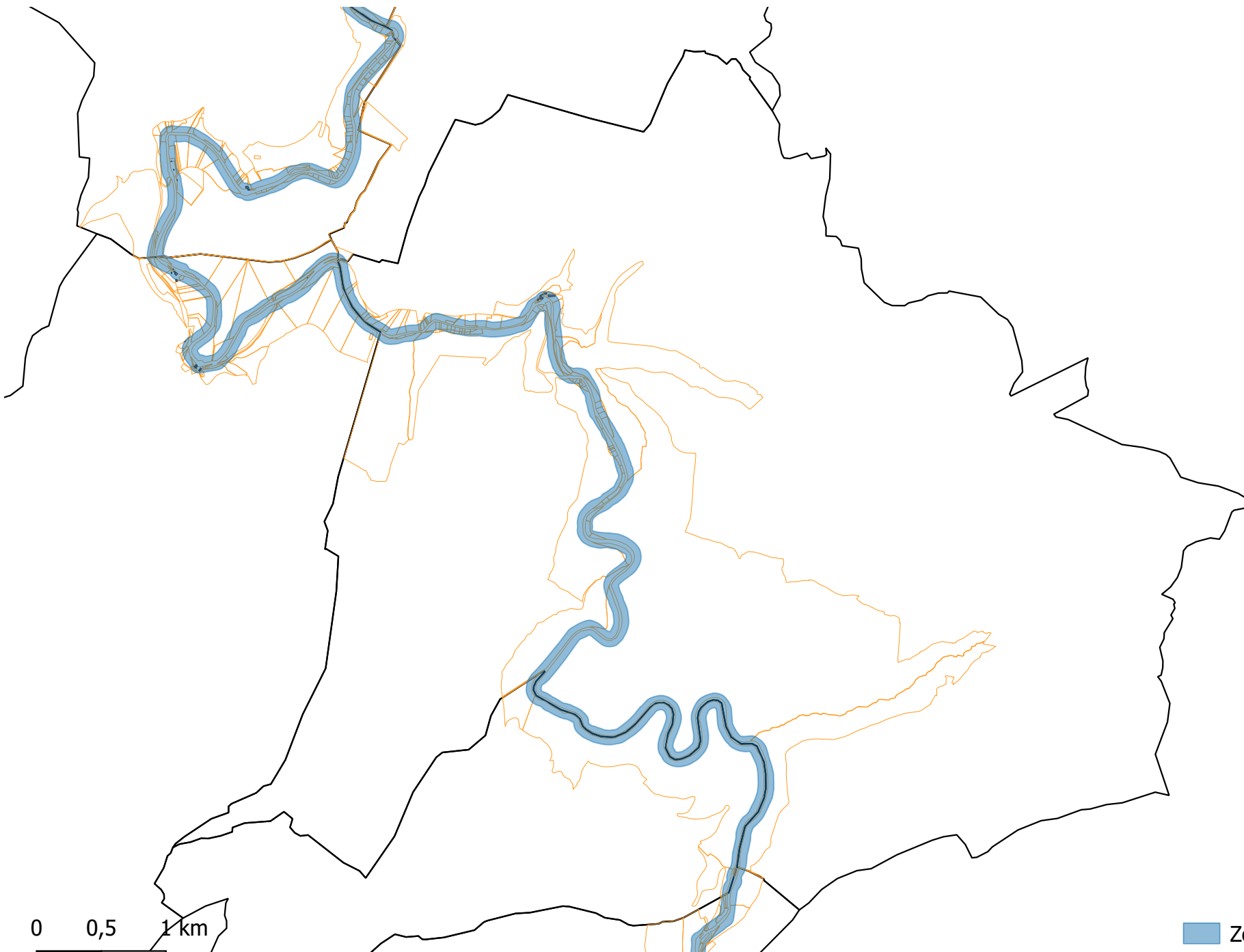


Rurey

-  Zone Tampon 50m
-  Bati
-  Parcelle
-  Commune





Source : BD Topage / Cadastre
OPAH CC Loue Lison - FS

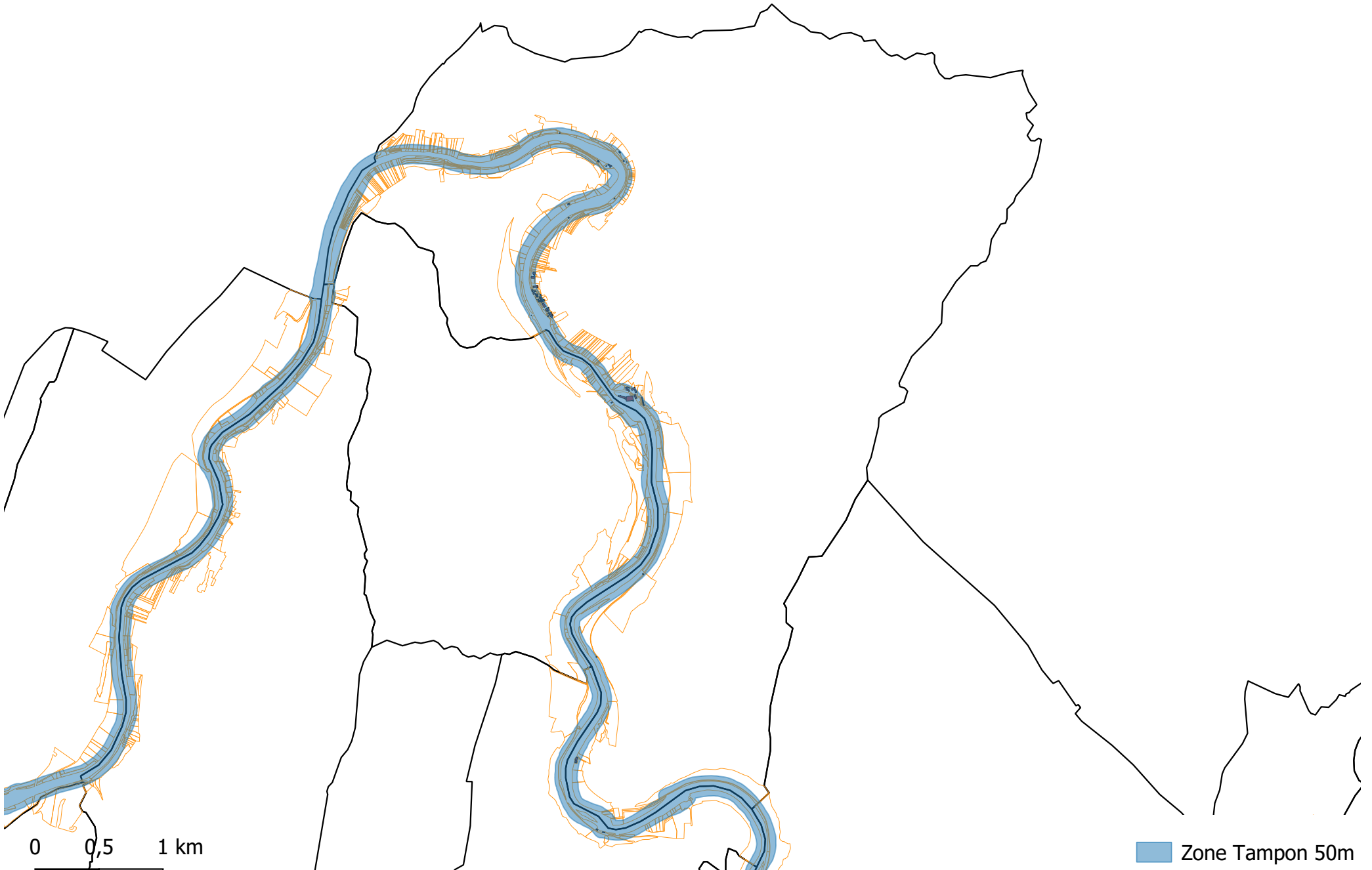




Source : BD Topage / Cadastre
OPAH CC Loue Lison - FS

Éternoz

-  Zone Tampon 50m
-  Bati
-  Parcelle
-  Commune







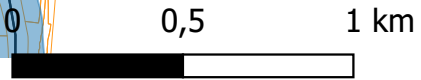
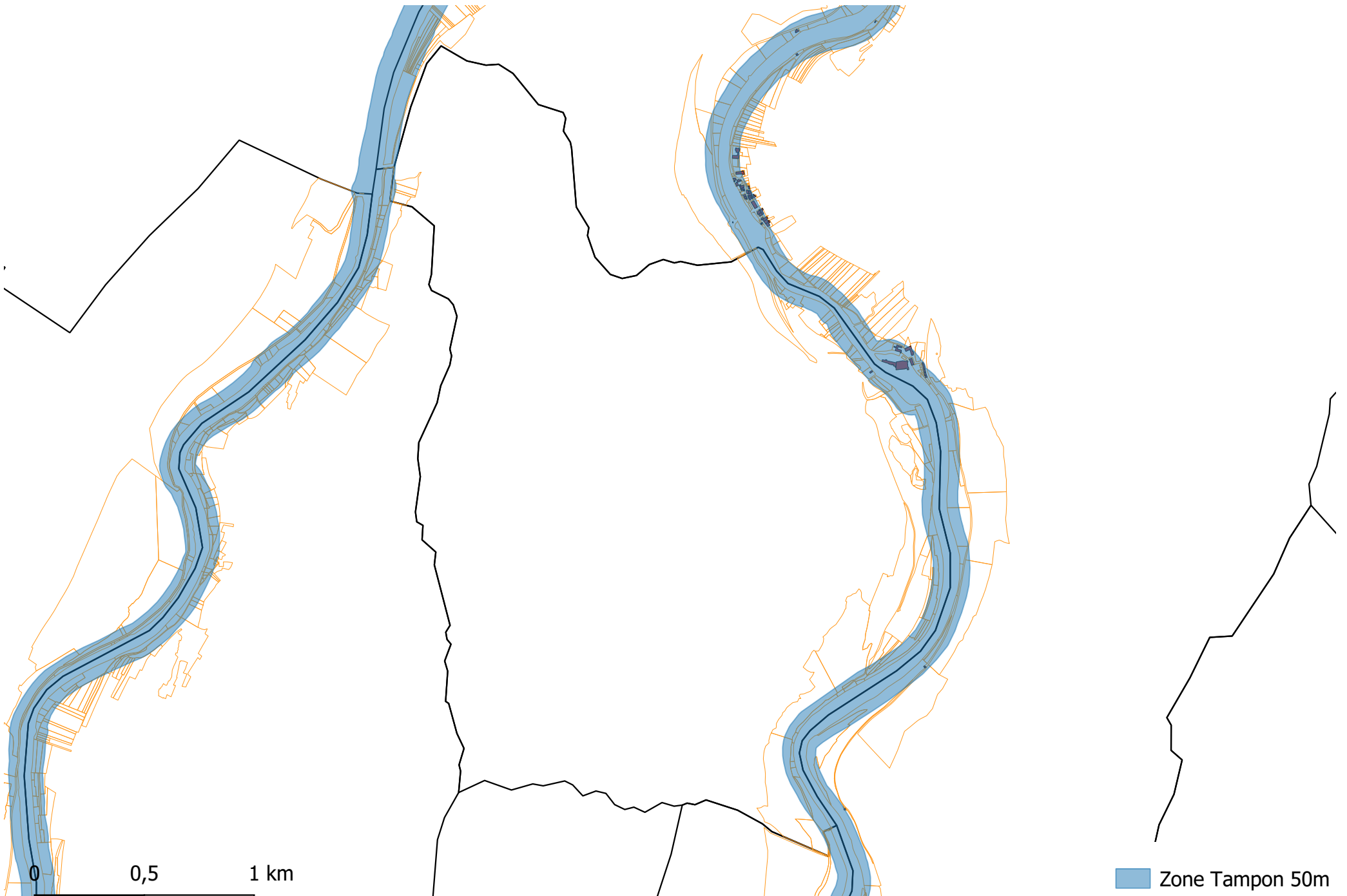
Chenecey-Buillon

0 0,5 1 km







Source : BD Topage / Cadastre
OPAH CC Loue Lison - FS

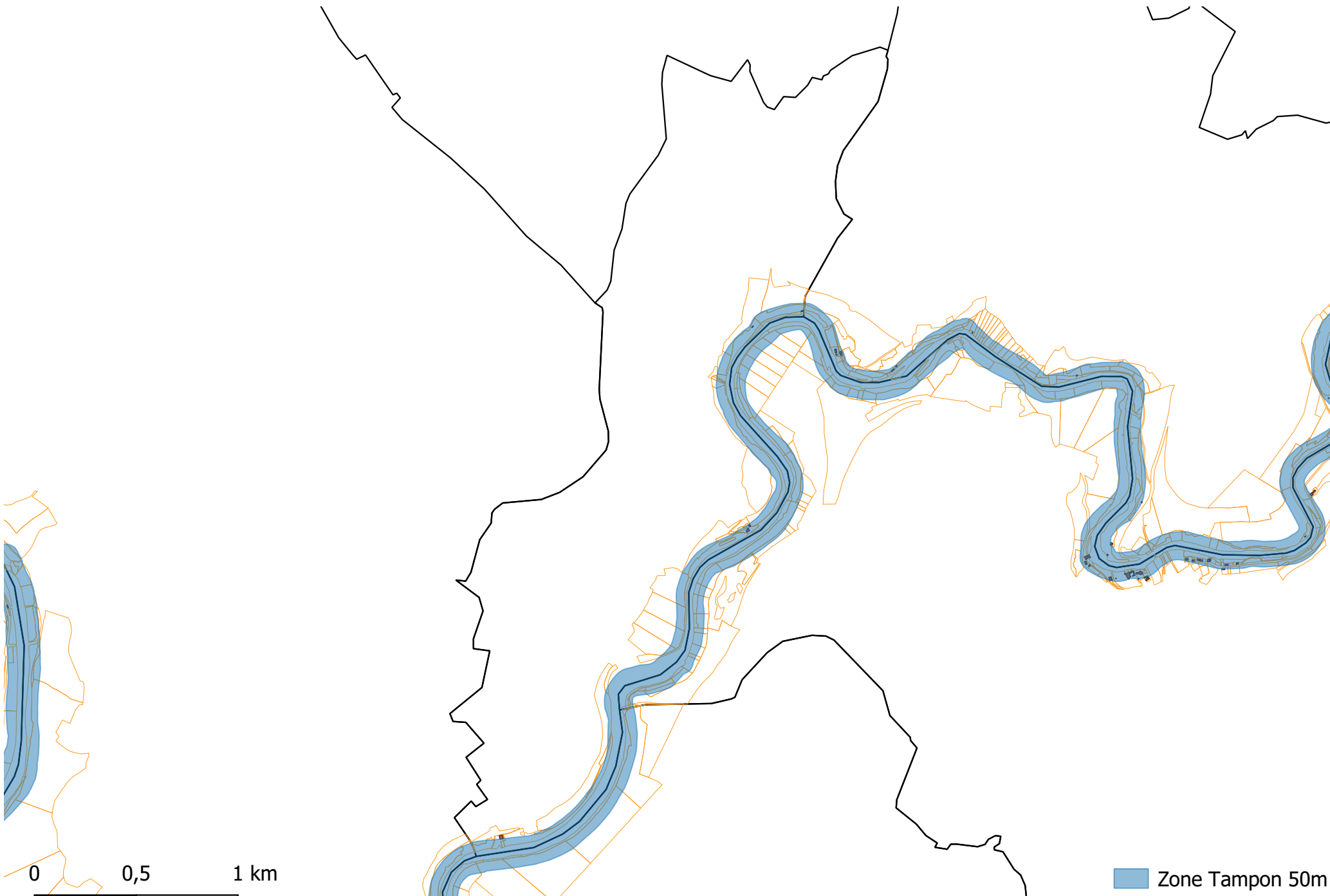
-  Zone Tampon 50m
-  Bati
-  Parcelle
-  Commune



Charnay

-  Zone Tampon 50m
-  Bati
-  Parcelle
-  Commune





Source : BD Topage / Cadastre
OPAH CC Loue Lison - FS

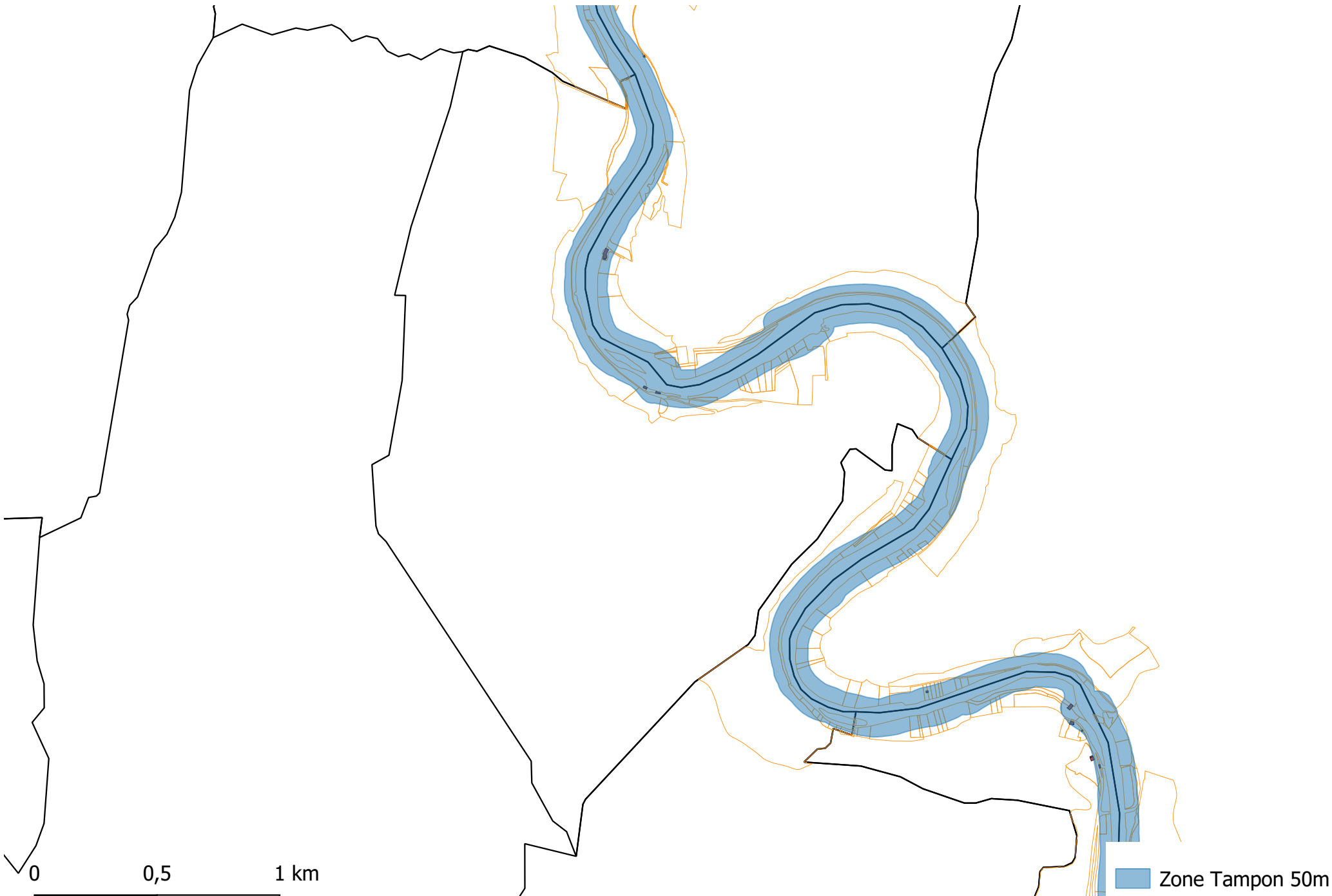


Cademène

Source : BD Topage / Cadastre
OPAH CC Loue Lison - FS



-  Zone Tampon 50m
-  Bati
-  Parcelle
-  Commune

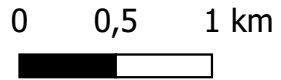
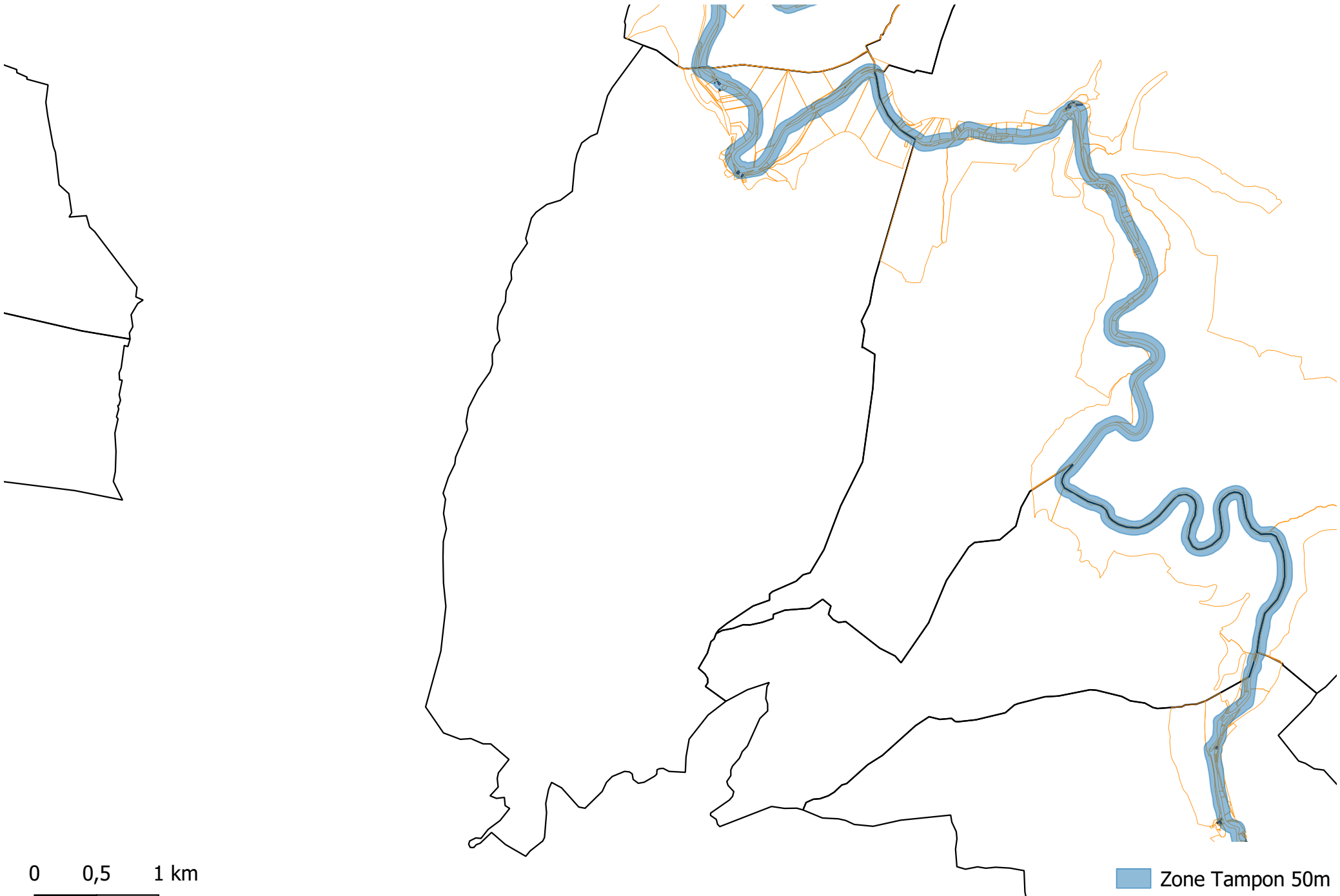


Courcelles

Source : BD Topage / Cadastre
OPAH CC Loue Lison - FS







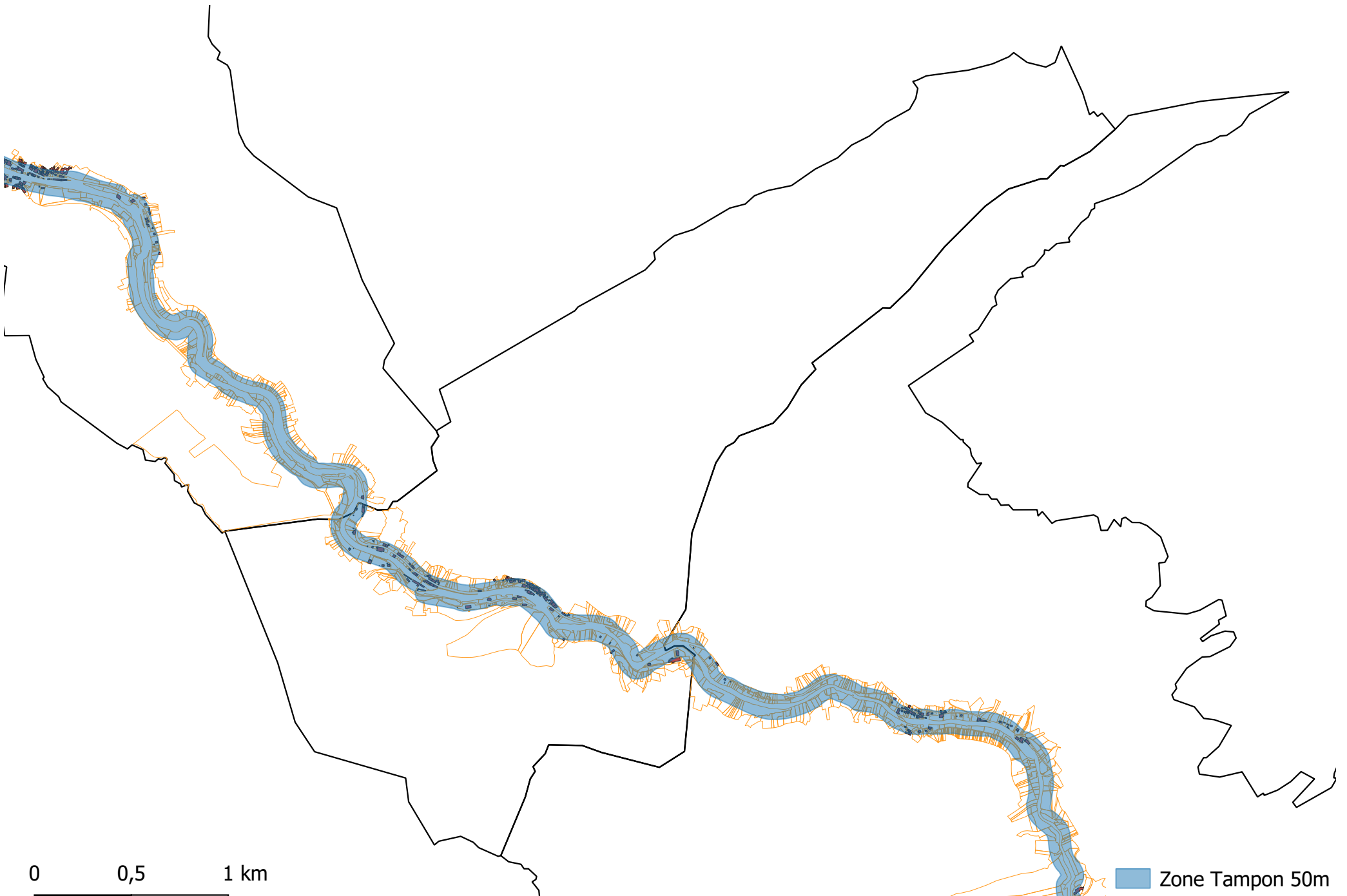
- Zone Tampon 50m
- Bati
- Parcelle
- Commune



Source : BD Topage / Cadastre
OPAH CC Loue Lison - FS

Myon

-  Zone Tampon 50m
-  Bati
-  Parcelle
-  Commune



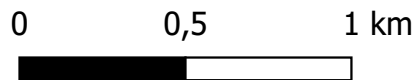
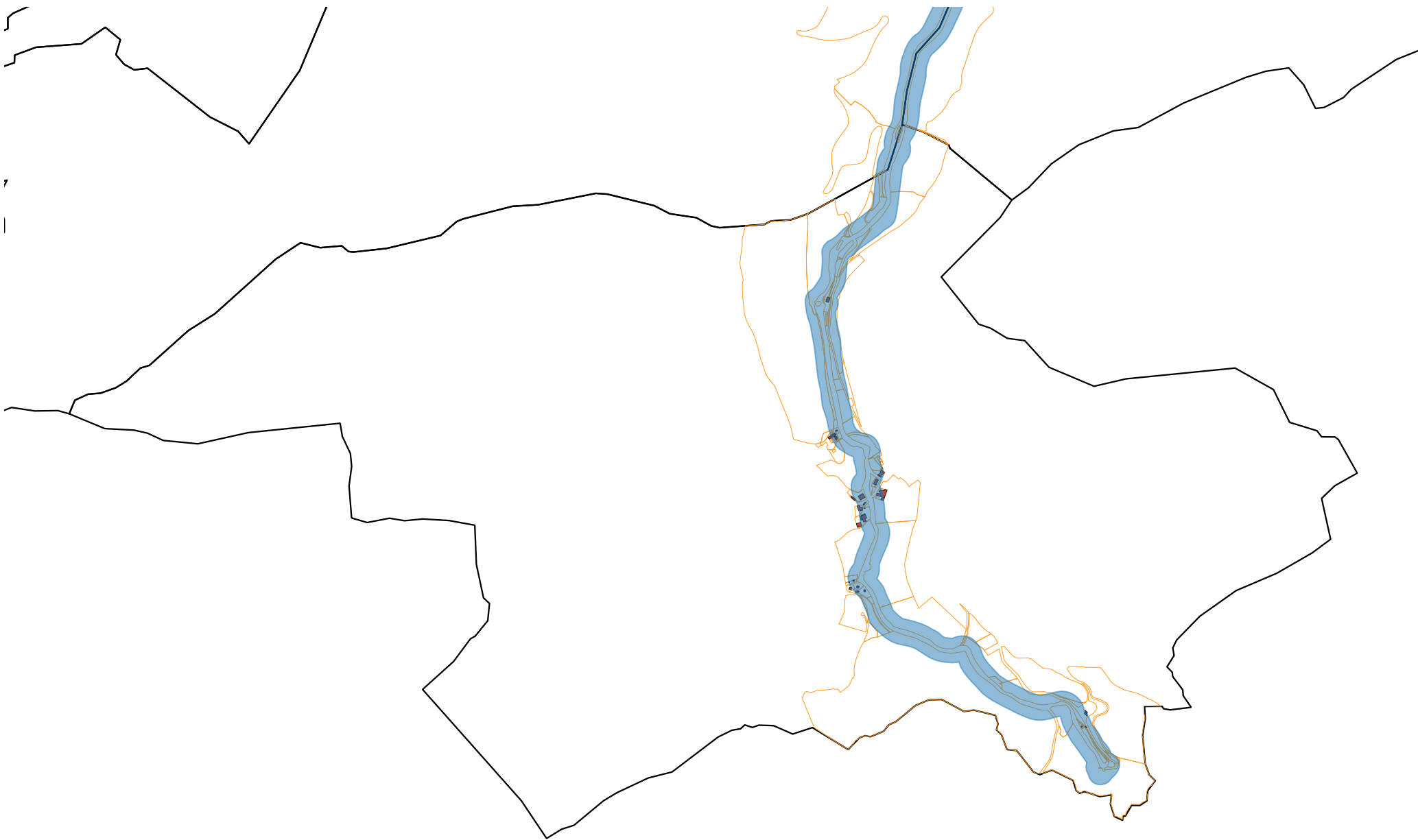
0 0,5 1 km



Lods





- Zone Tampon 50m
- Bati
- Parcelle
- Commune

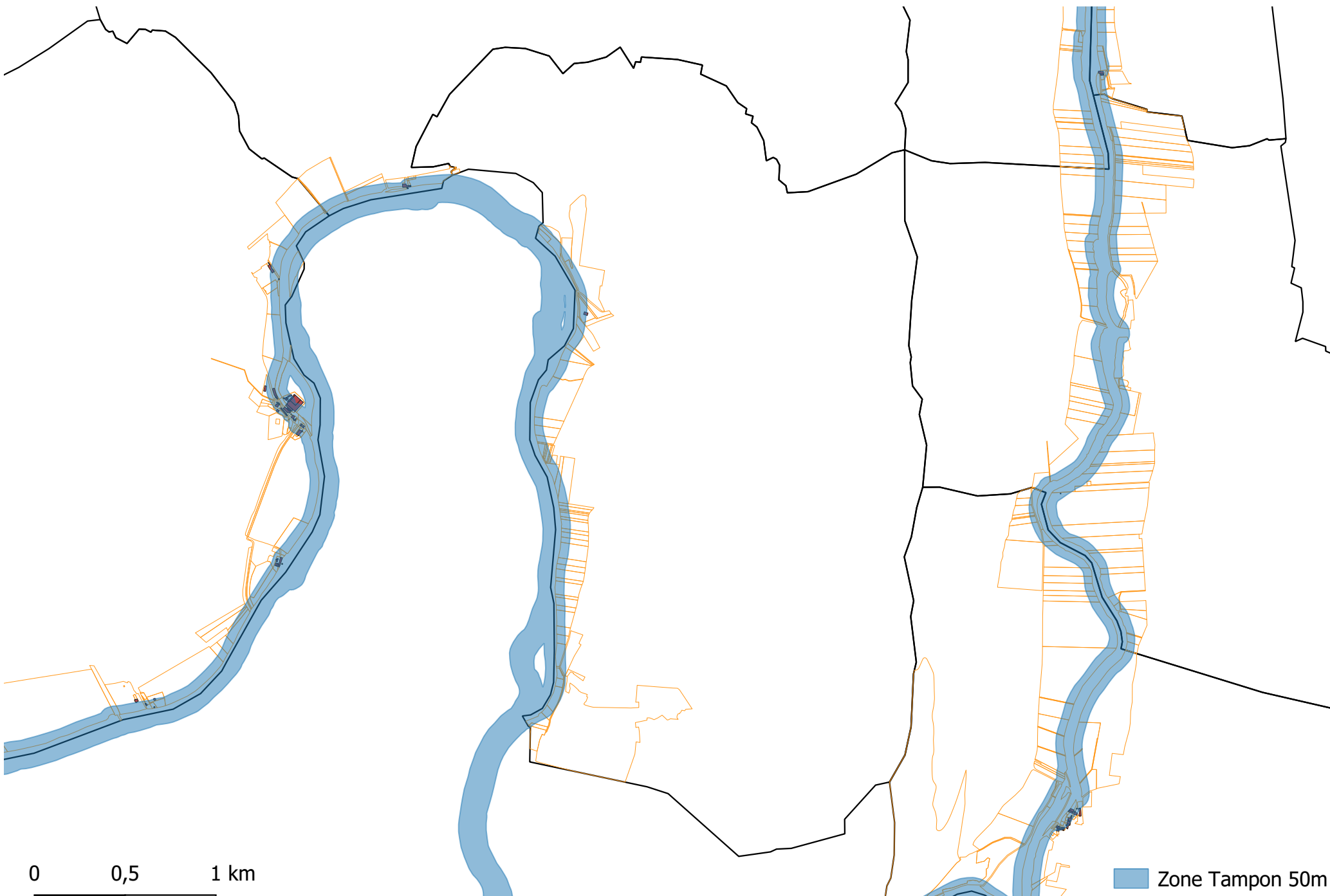
Source : BD Topage / Cadastre
OPAH CC Loue Lison - FS



Source : BD Topage / Cadastre
OPAH CC Loue Lison - FS

Nans-sous-Sainte-Anne

-  Zone Tampon 50m
-  Bati
-  Parcelle
-  Commune



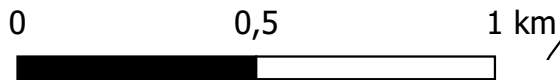
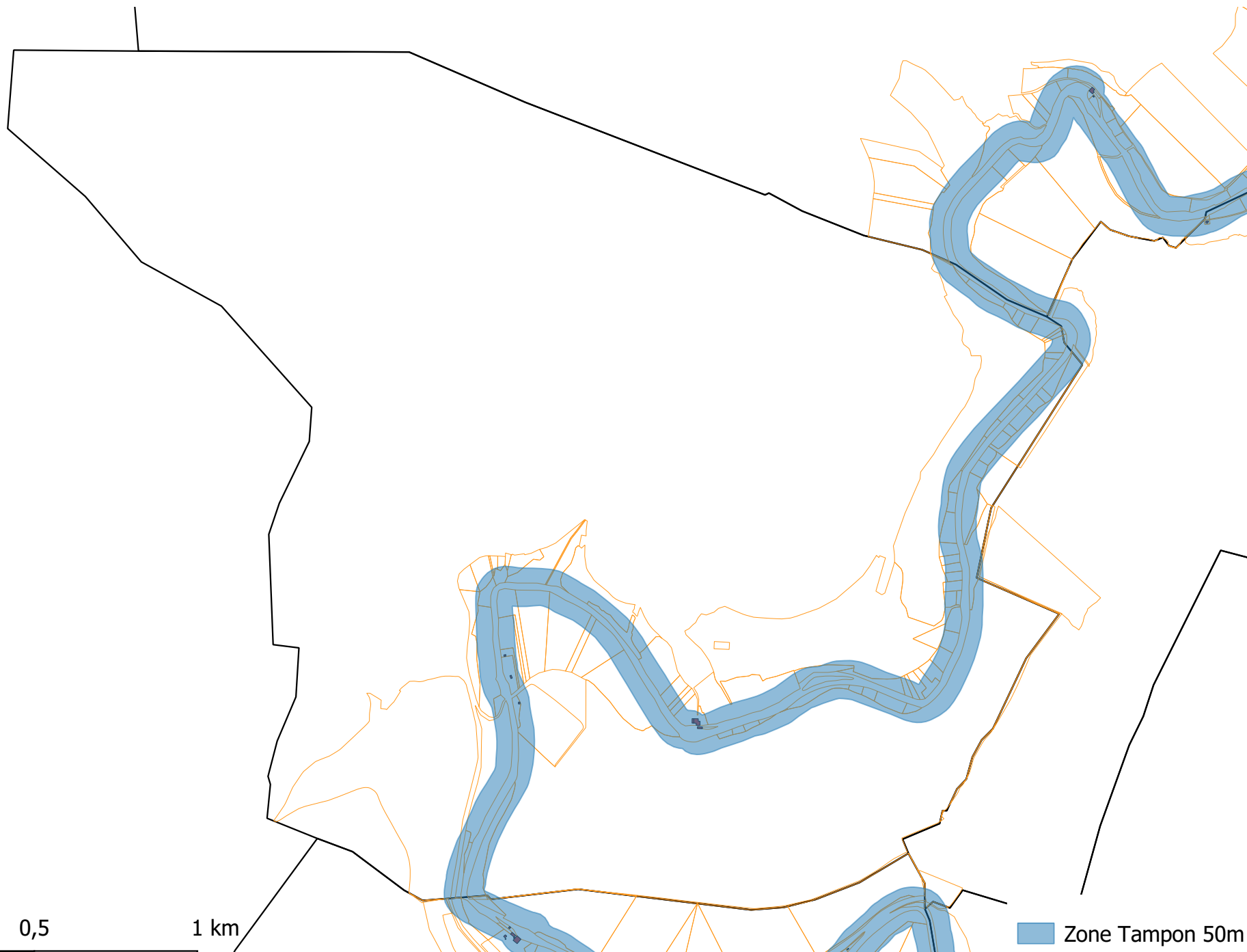
Buffard

0 0,5 1 km

Source : BD Topage / Cadastre
OPAH CC Loue Lison - FS







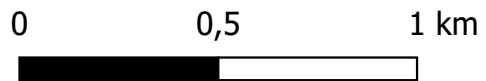
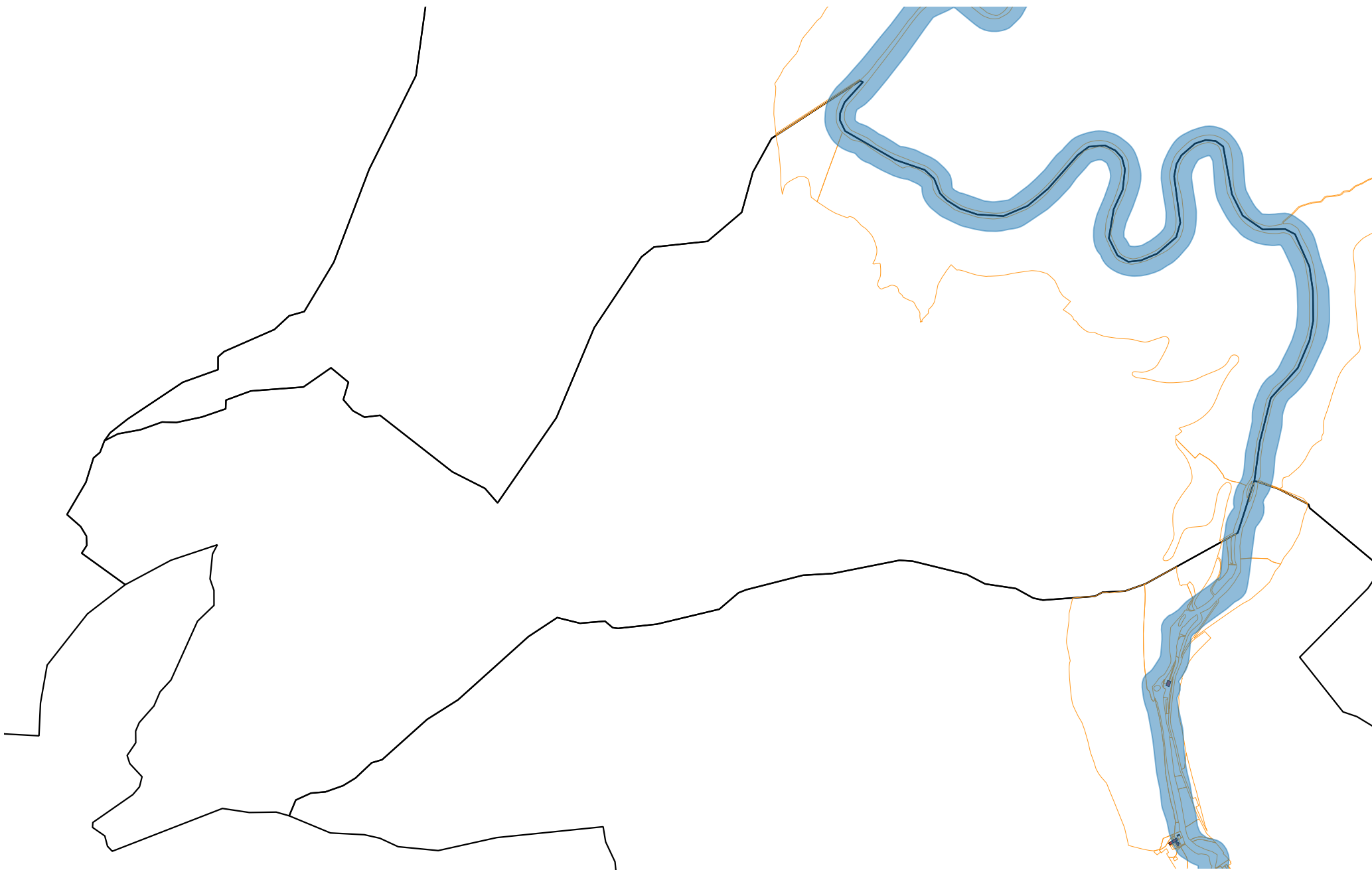
- Zone Tampon 50m
- Bati
- Parcelle
- Commune



Source : BD Topage / Cadastre
OPAH CC Loue Lison - FS





Échay

-  Zone Tampon 50m
-  Bati
-  Parcelle
-  Commune



Source : BD Topage / Cadastre
OPAH CC Loue Lison - FS

Saraz

-  Zone Tampon 50m
-  Bati
-  Parcelle
-  Commune







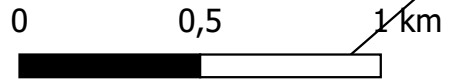
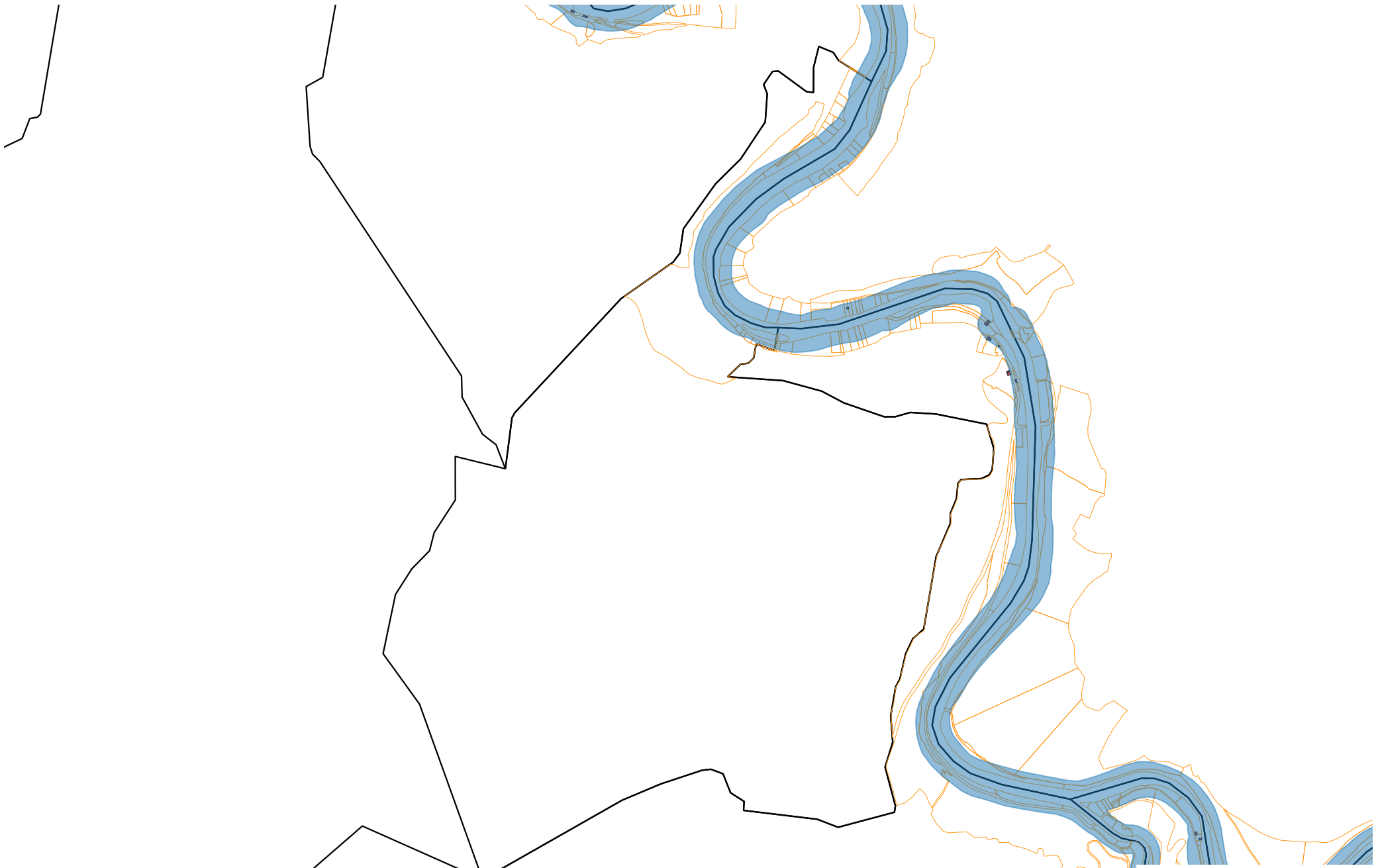
0 0,5 1 km







Source : BD Topage / Cadastre
OPAH CC Loue Lison - FS

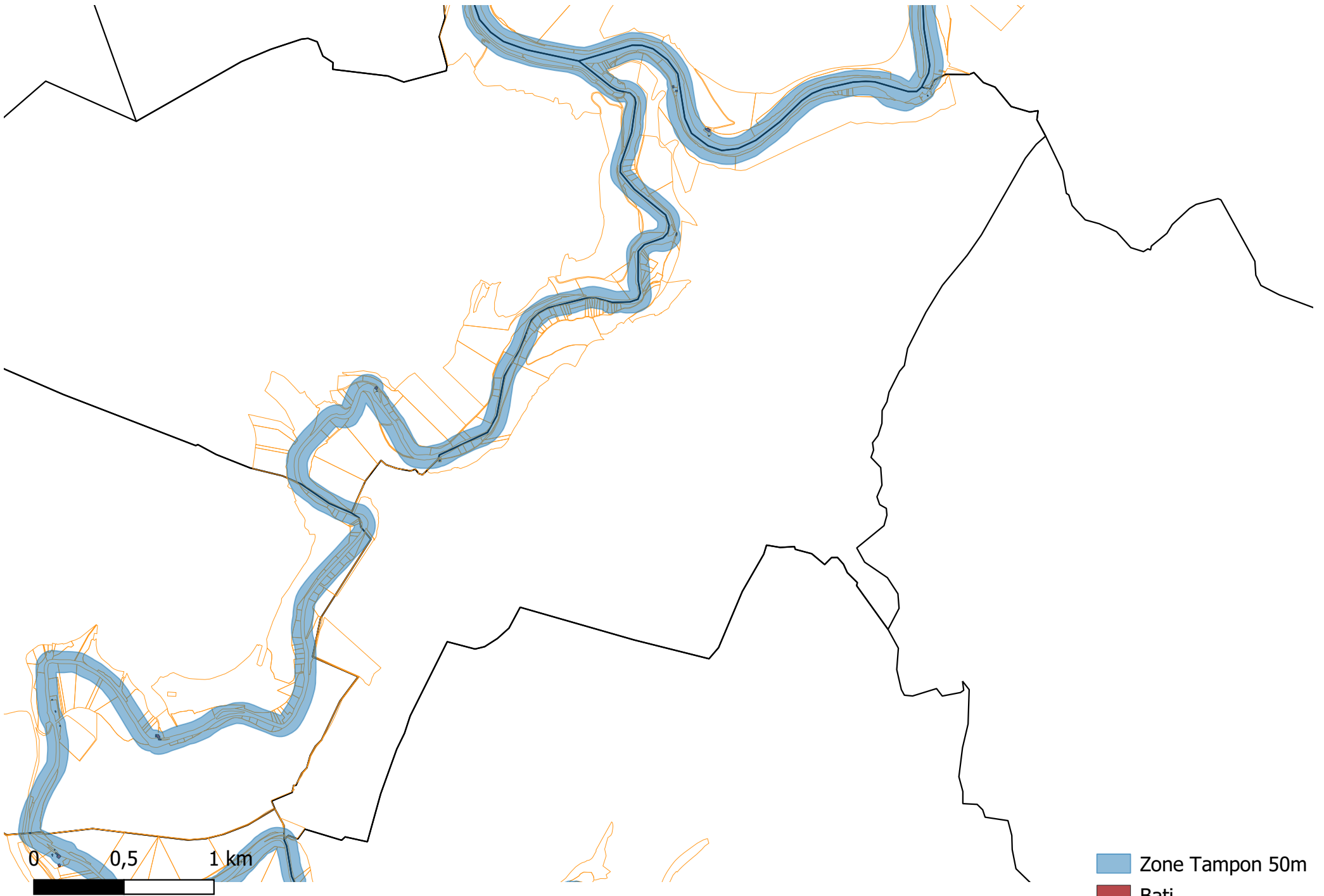
Vuillafans

-  Zone Tampon 50m
-  Bati
-  Parcelle
-  Commune







Rouhe

-  Zone Tampon 50m
-  Bati
-  Parcelle
-  Commune

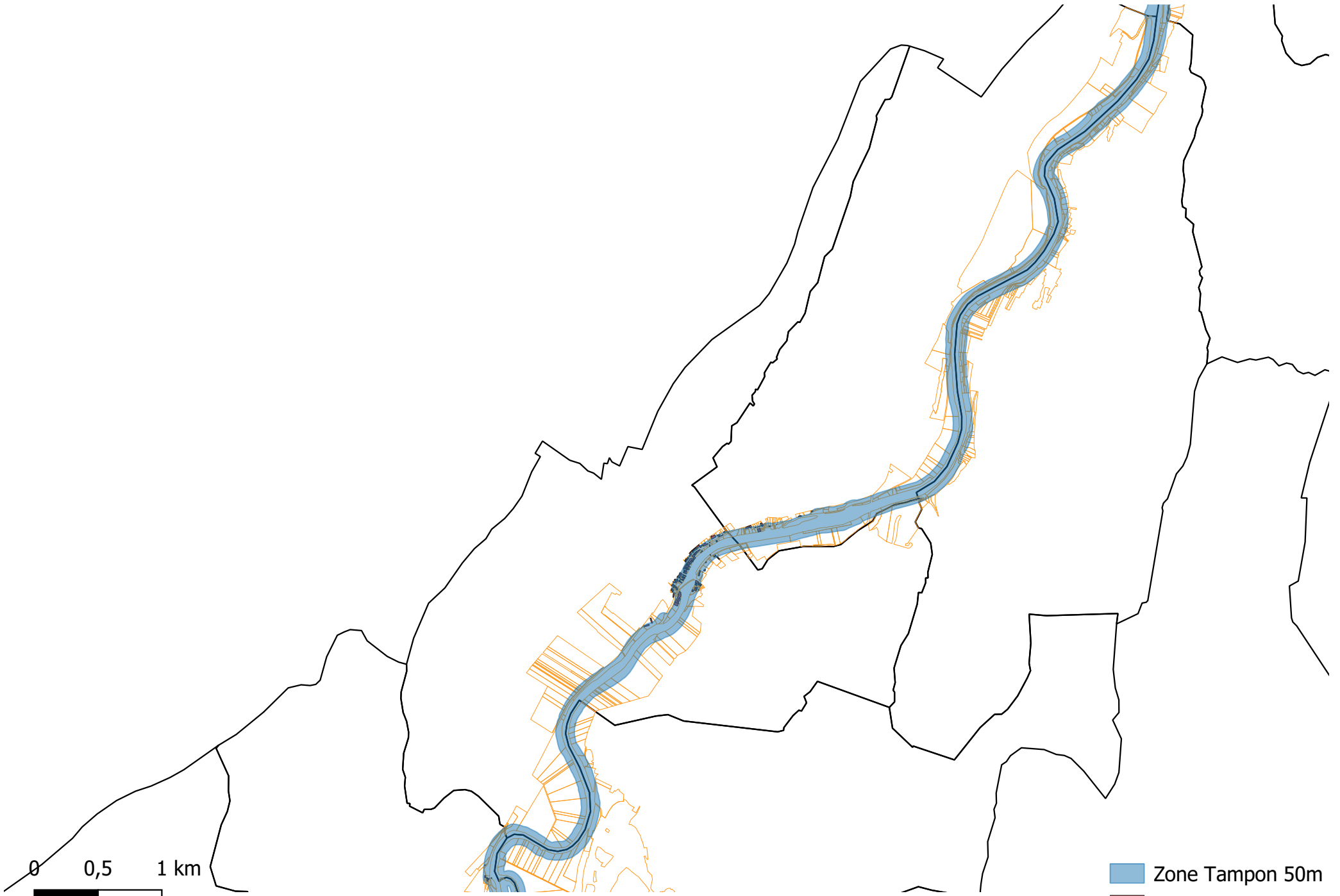


Lizine

-  Zone Tampon 50m
-  Bati
-  Parcelle
-  Commune

Source : BD Topage / Cadastre
OPAH CC Loue Lison - FS



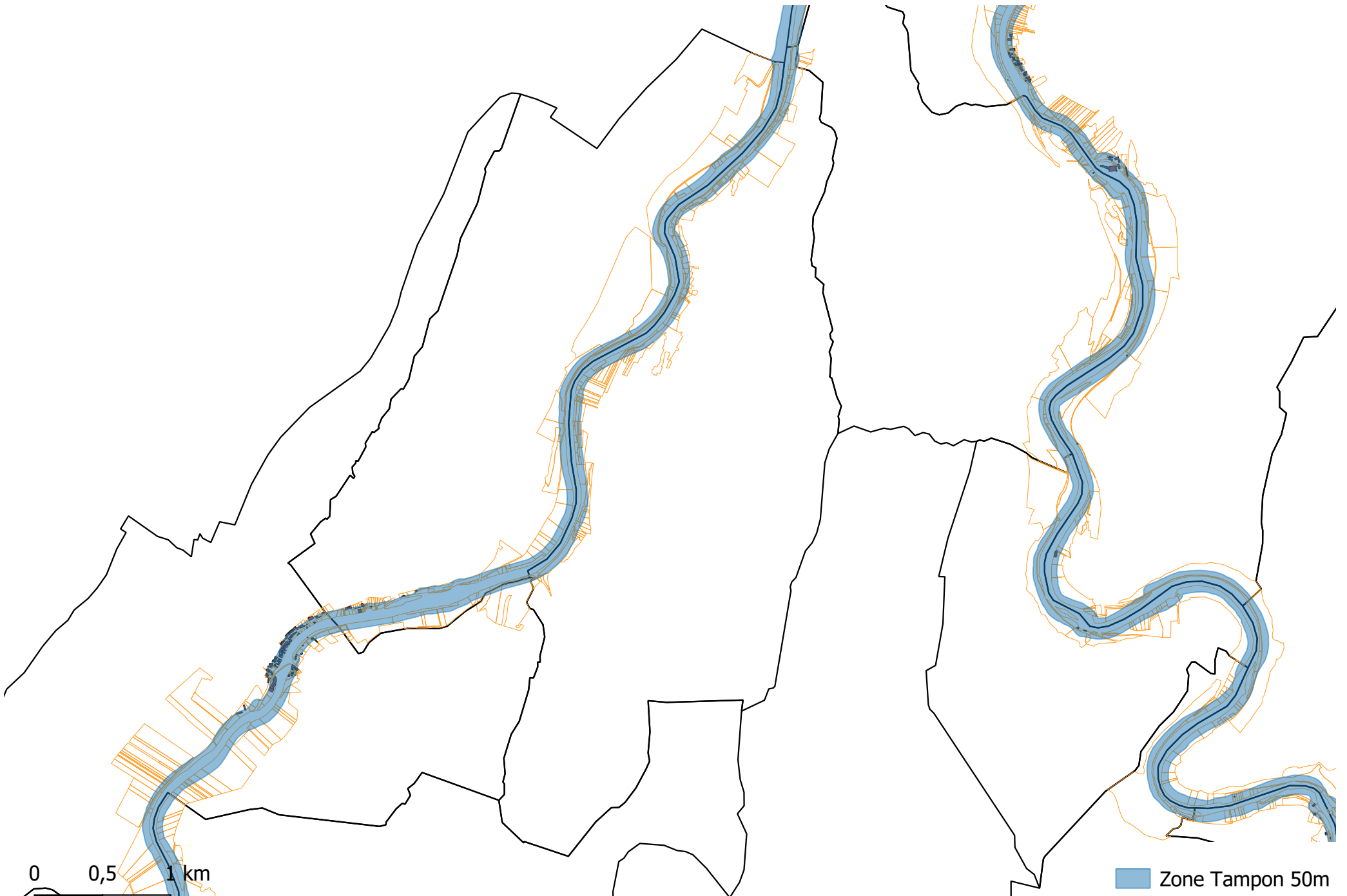


Quingey





Source : BD Topage / Cadastre
OPAH CC Loue Lison - FS



- Zone Tampon 50m
- Bati
- Parcelle
- Commune

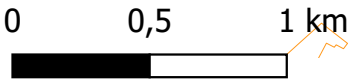
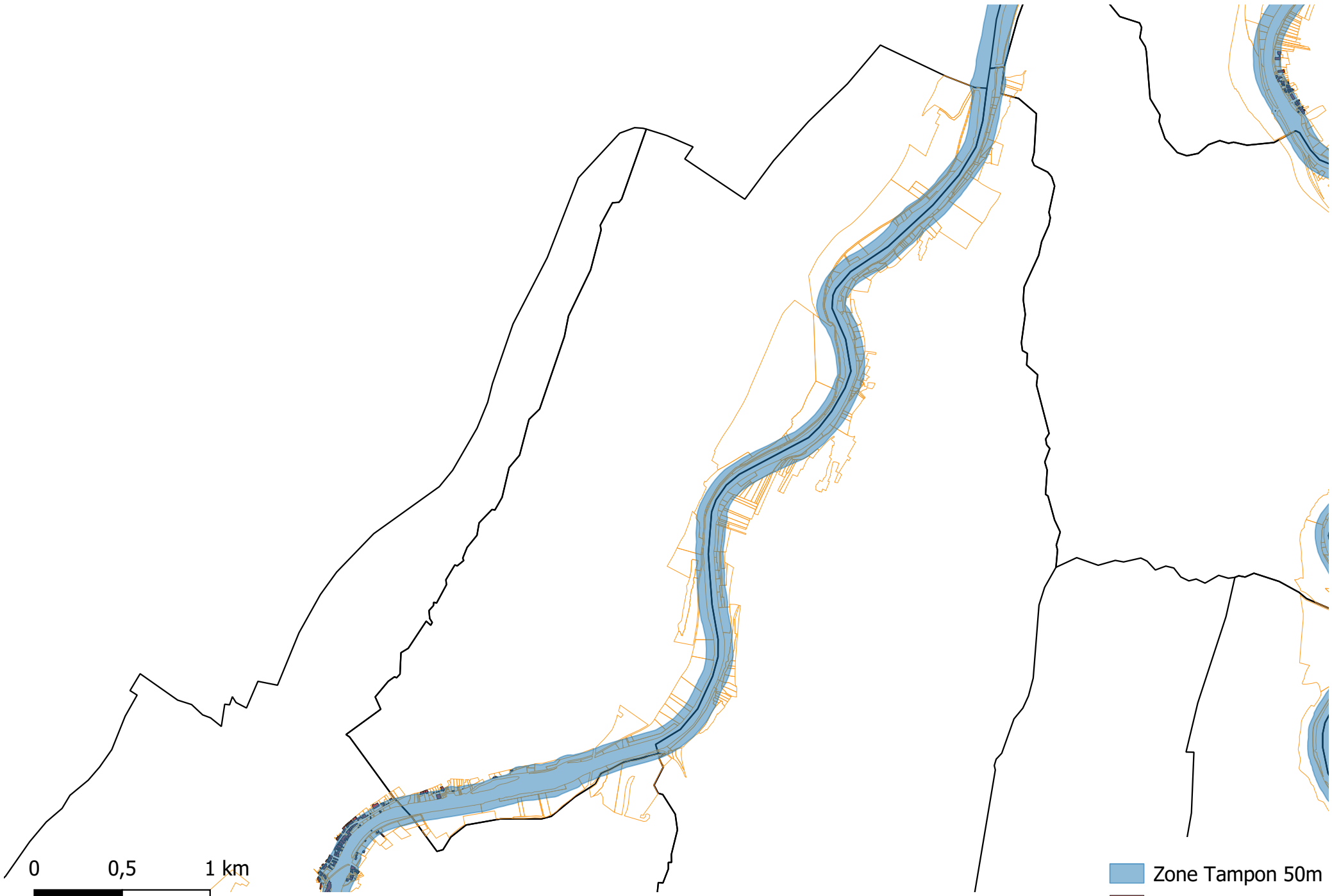


Cessey





-  Zone Tampon 50m
-  Bati
-  Parcelle
-  Commune

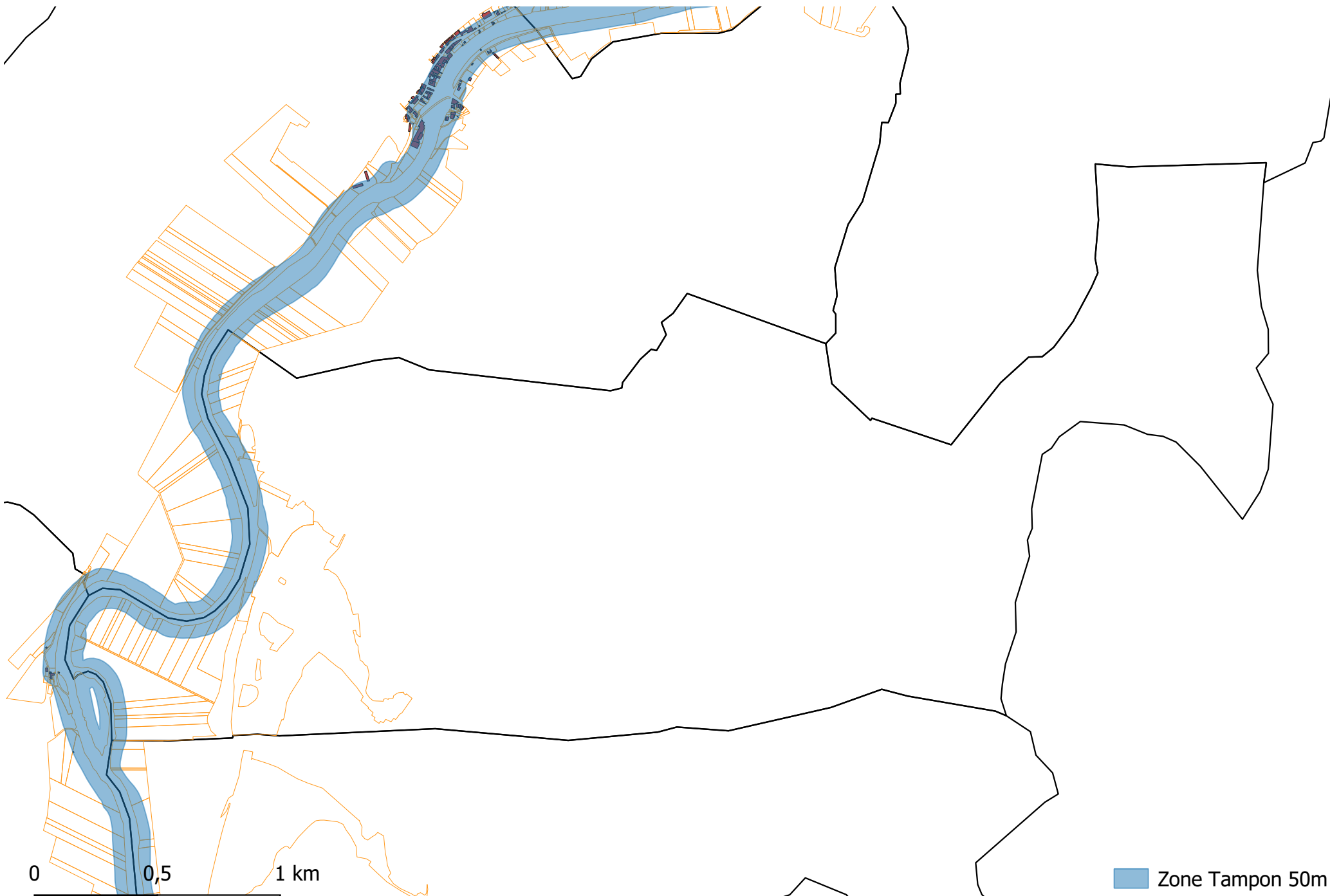
Source : BD Topage / Cadastre
OPAH CC Loue Lison - FS









Chouzelot

-  Zone Tampon 50m
-  Bati
-  Parcelle
-  Commune

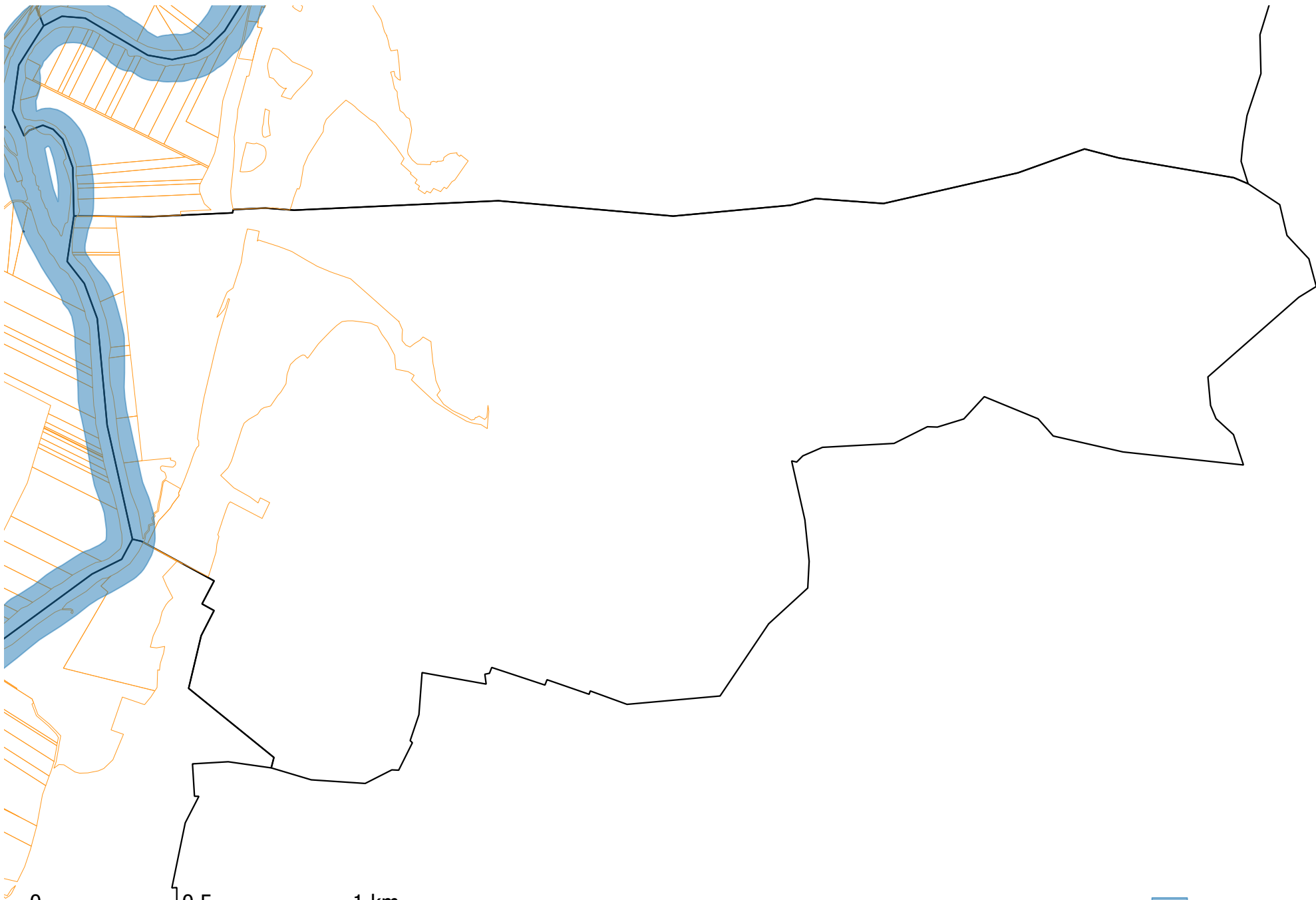


-  Zone Tampon 50m
-  Bati
-  Parcelle
-  Commune

Lavans-Quingey

Source : BD Topage / Cadastre
OPAH CC Loue Lison - FS





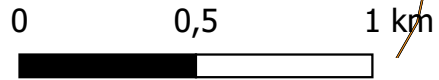
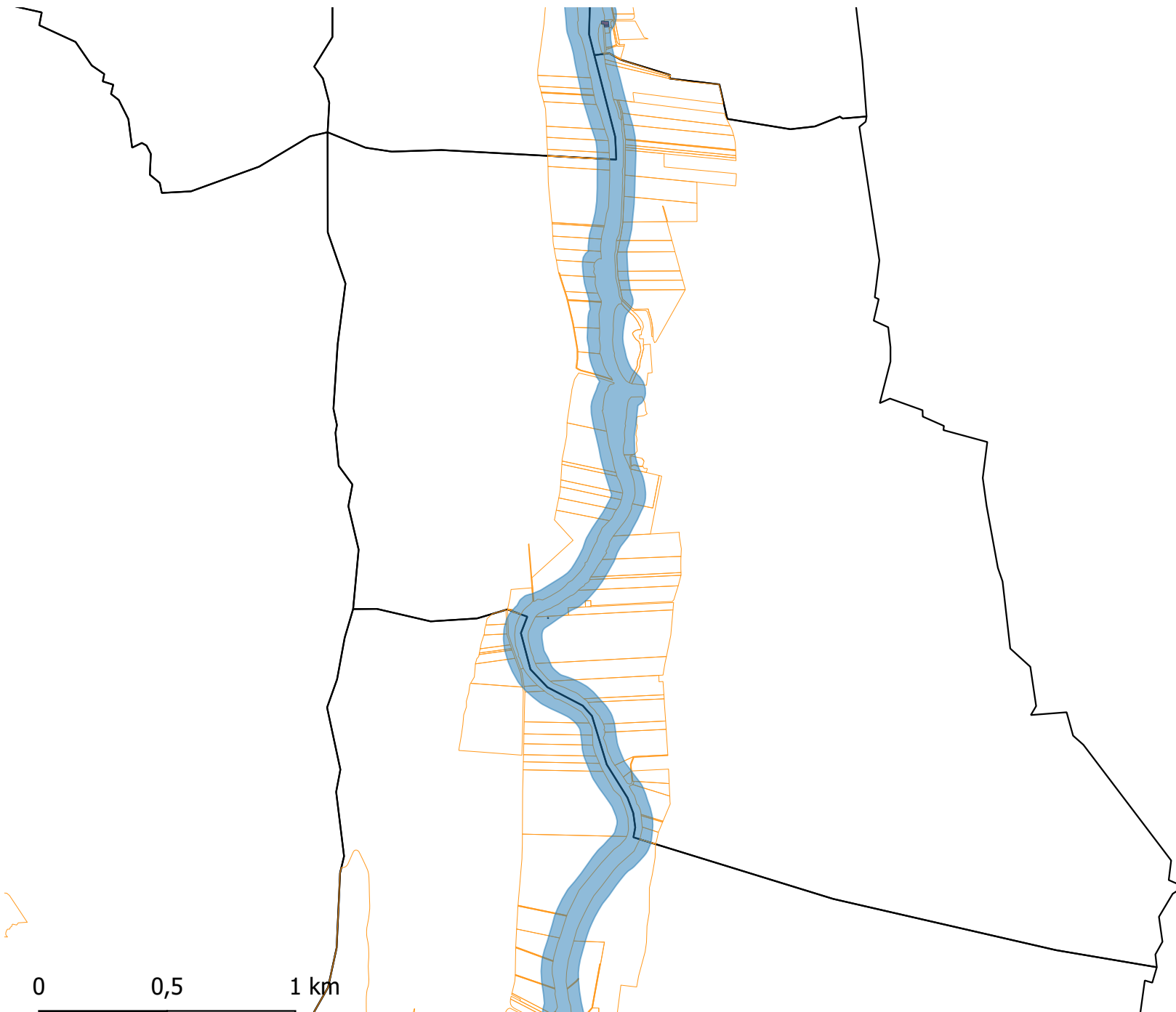


Source : BD Topage / Cadastre
OPAH CC Loue Lison - FS







Pessans

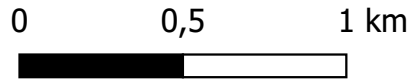
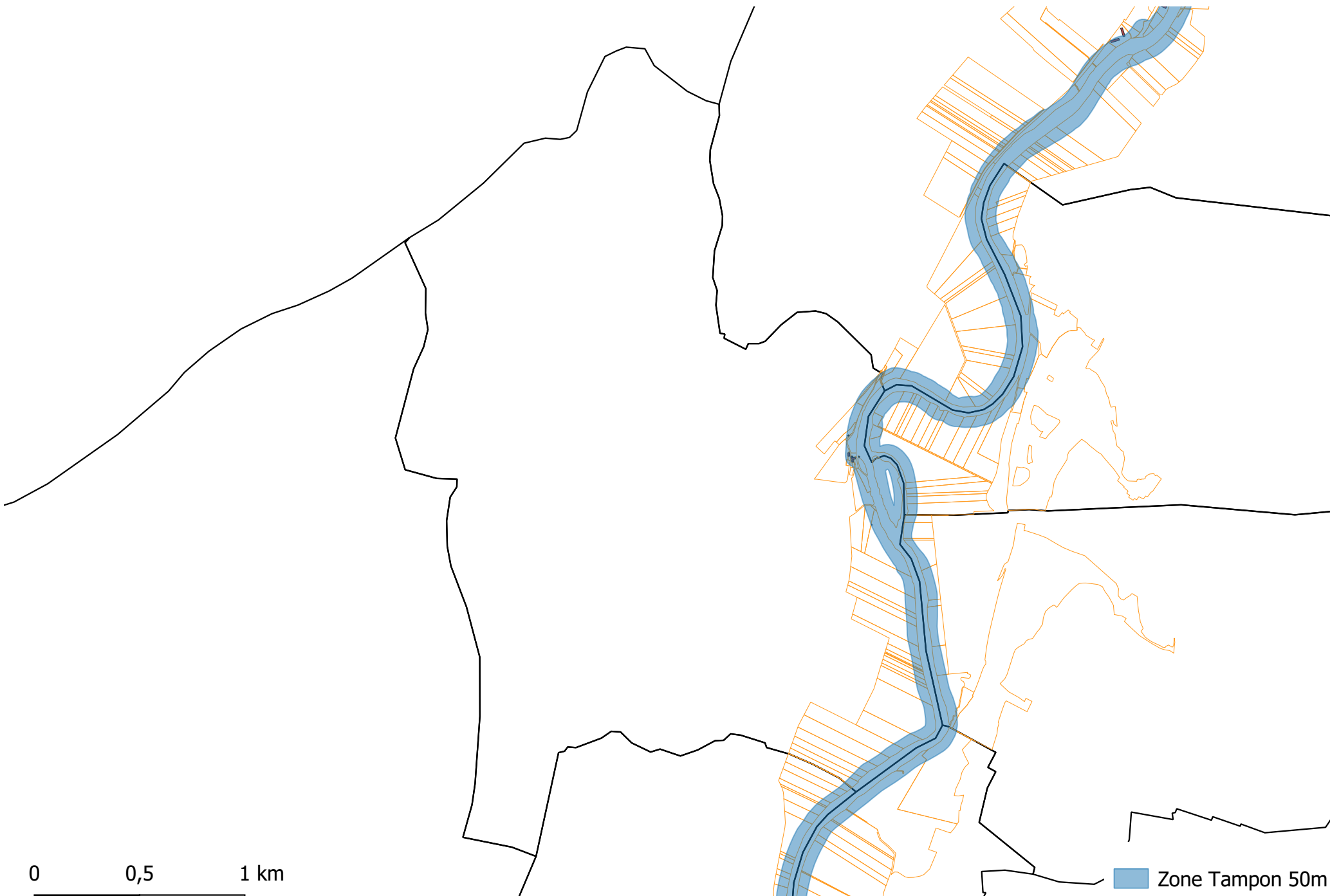
-  Zone Tampon 50m
-  Bati
-  Parcelle
-  Commune



Source : BD Topage / Cadastre
OPAH CC Loue Lison - FS



Chay

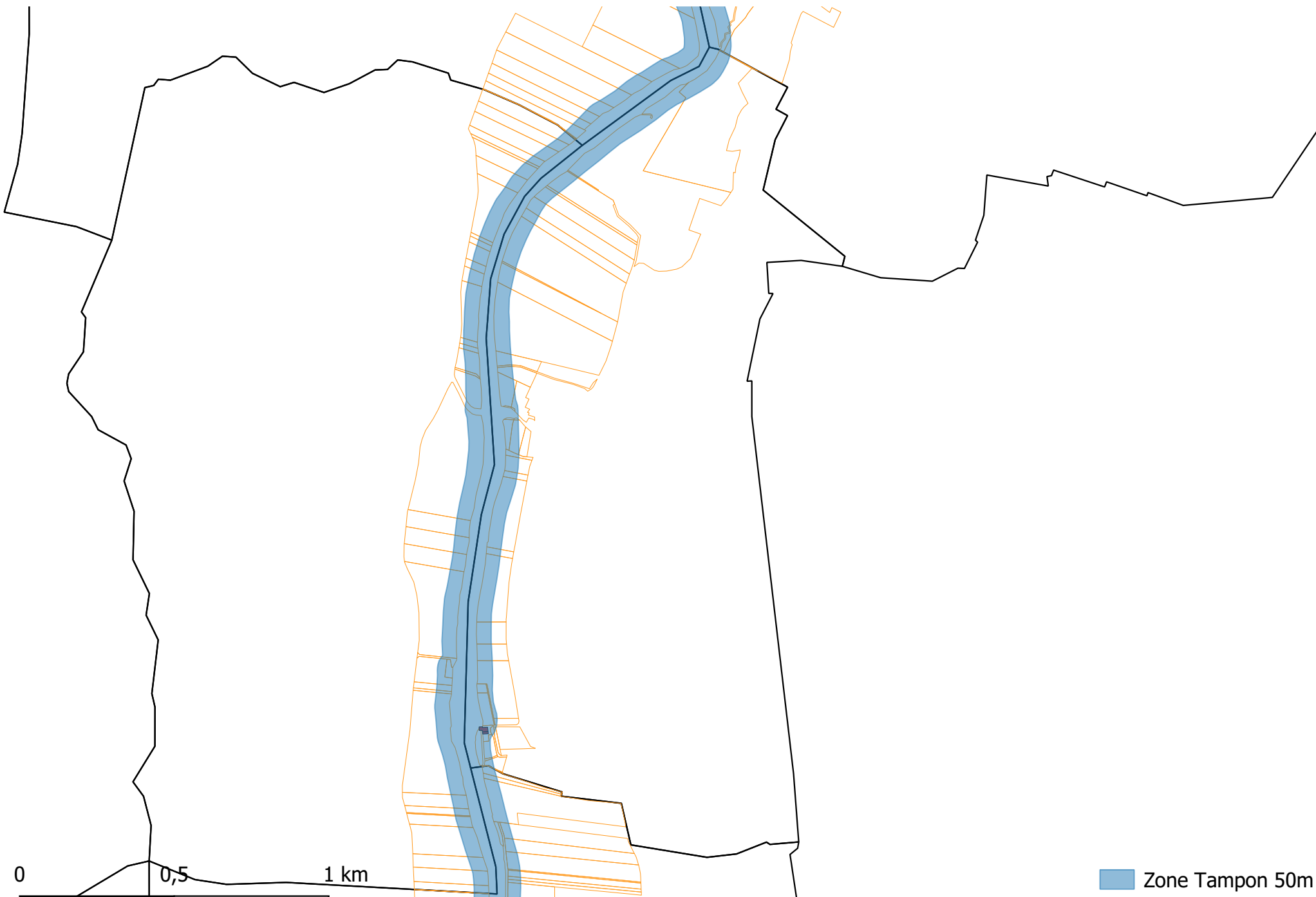
-  Zone Tampon 50m
-  Bati
-  Parcelle
-  Commune







Source : BD Topage / Cadastre
OPAH CC Loue Lison - FS

Lombard

-  Zone Tampon 50m
-  Bati
-  Parcelle
-  Commune

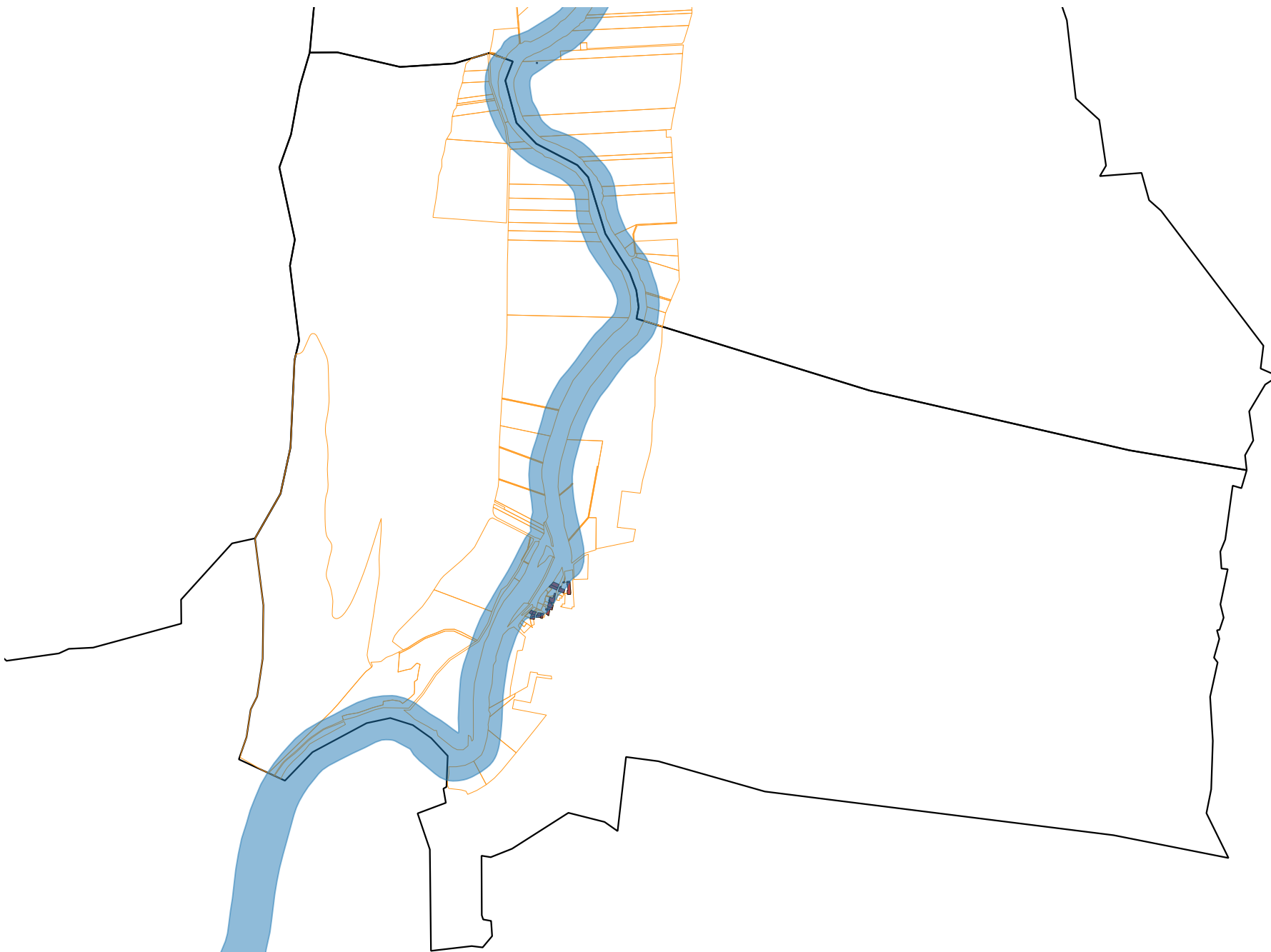


Brères




-  Zone Tampon 50m
-  Bati
-  Parcelle
-  Commune

Source : BD Topage / Cadastre
OPAH CC Loue Lison - FS

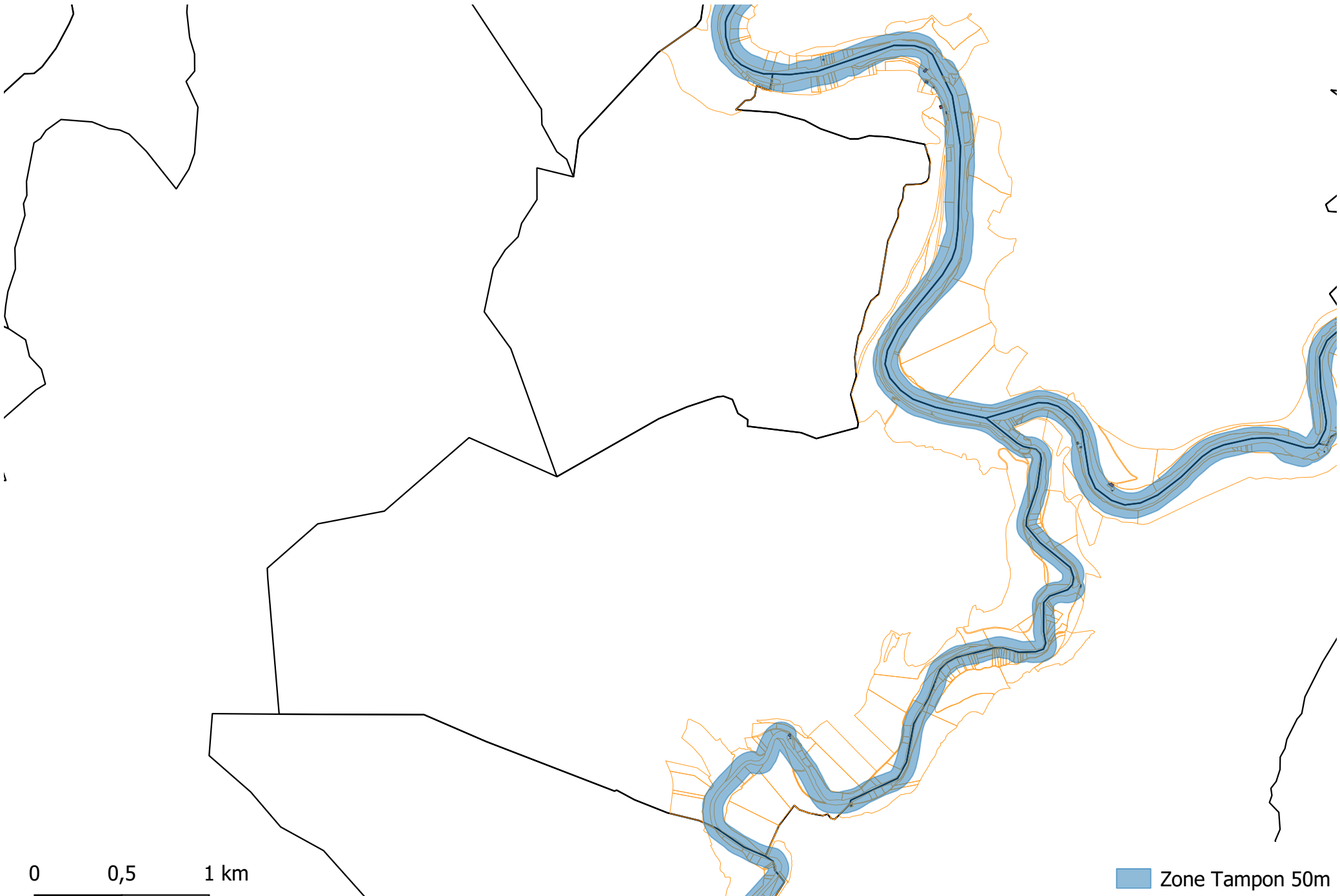








Rennes-sur-Loue

-  Zone Tampon 50m
-  Bati
-  Parcelle
-  Commune



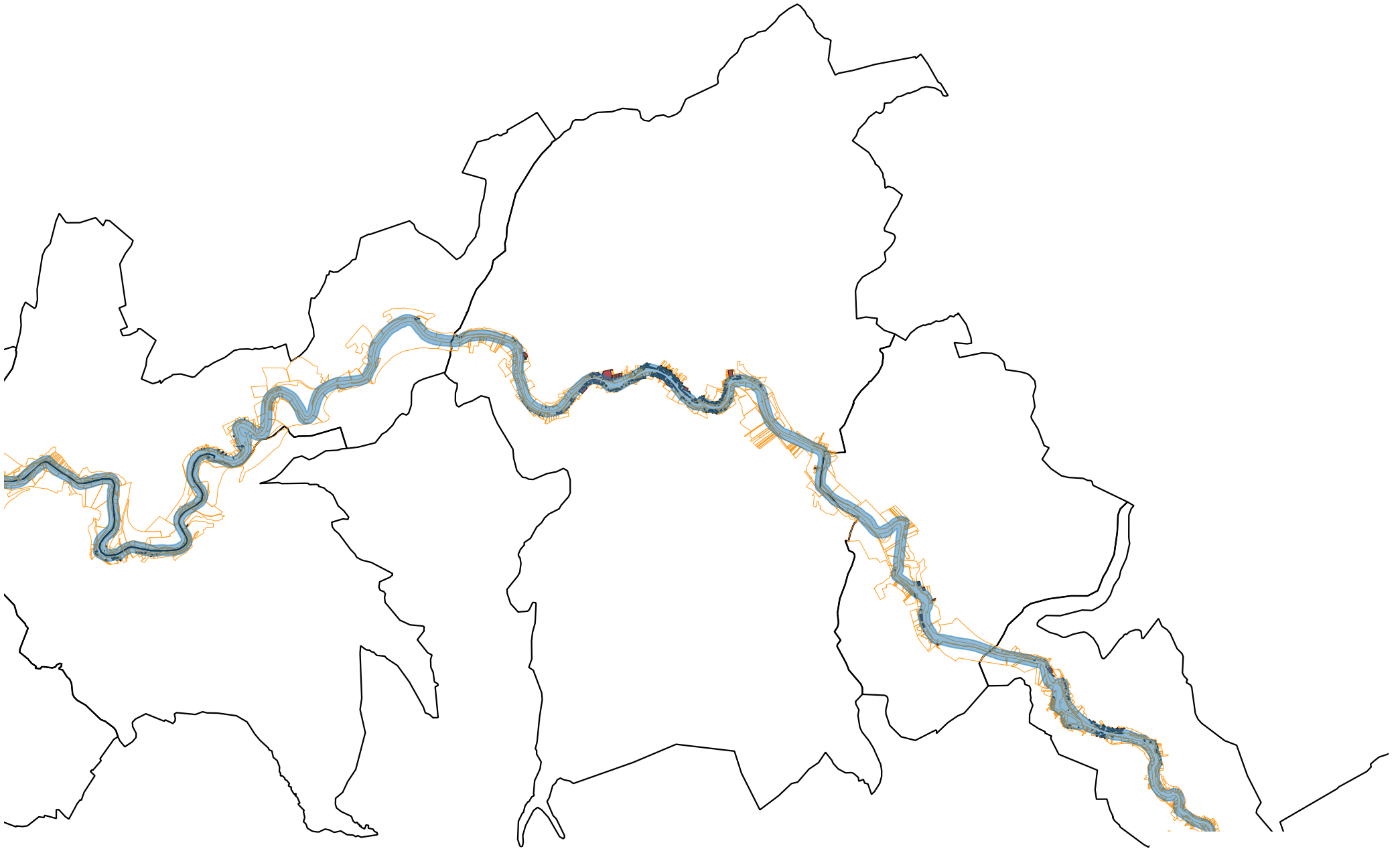


Cussey-sur-Lison

-  Zone Tampon 50m
-  Bati
-  Parcelle
-  Commune

Source : BD Topage / Cadastre
OPAH CC Loue Lison - FS









0 0,5 1 km

Source : BD Topage / Cadastre
OPAH CC Loue Lison - FS



Ornans

-  Zone Tampon 50m
-  Bati
-  Parcelle
-  Commune