

COMMUNE de

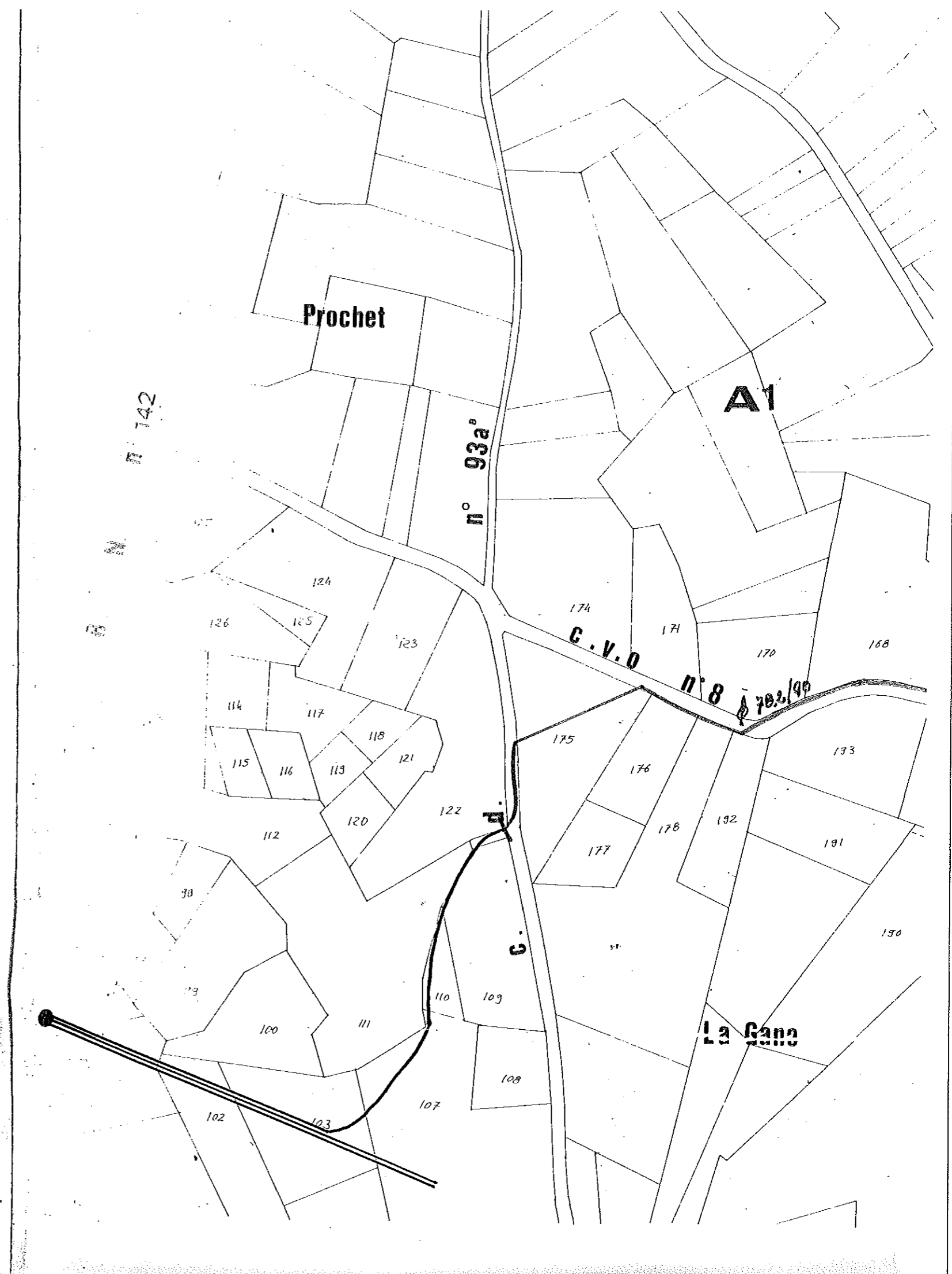
SAINT AMAND MAGNAZEIX

PROJET d'ALIMENTATION en EAU POTABLE

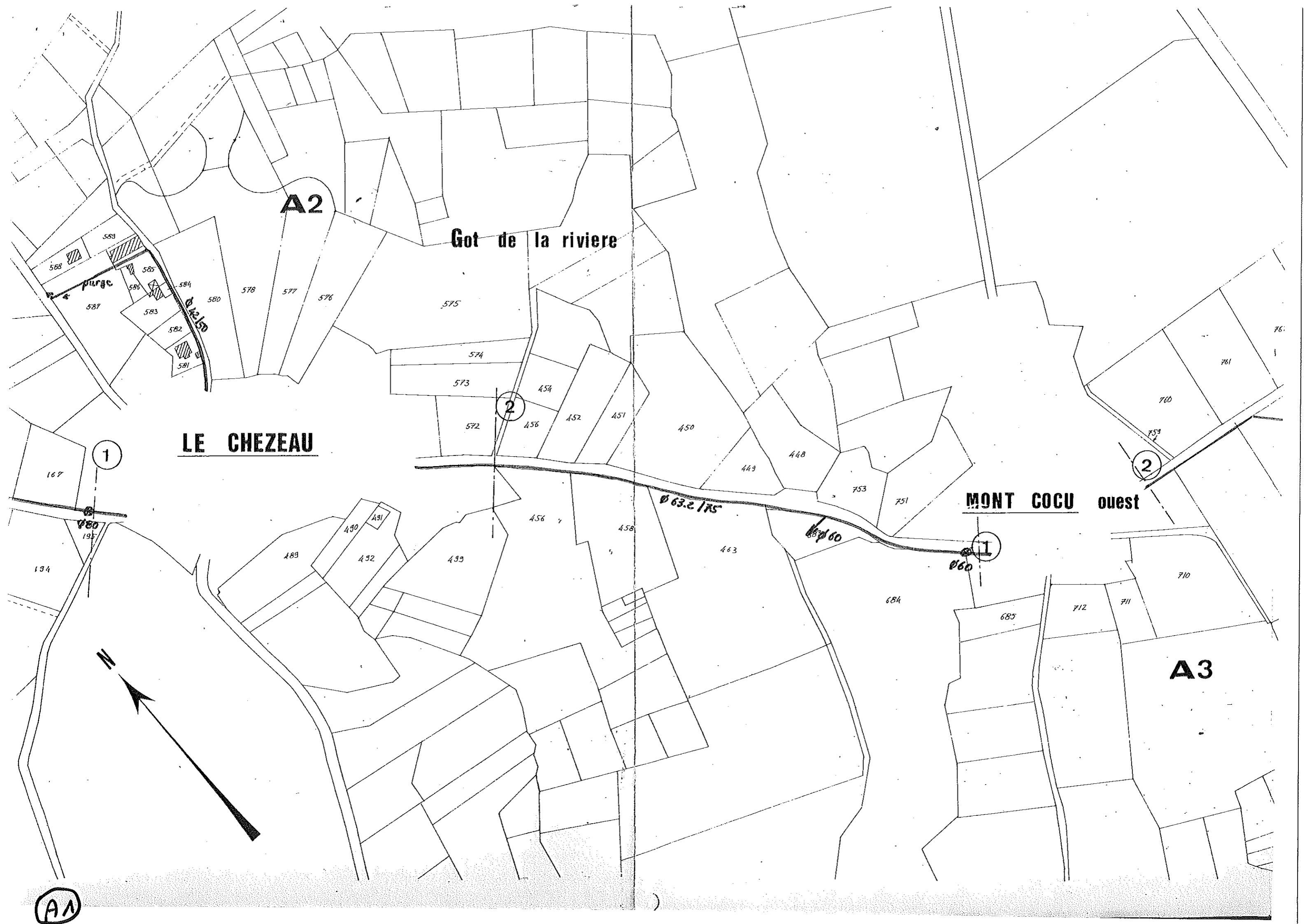
PLAN

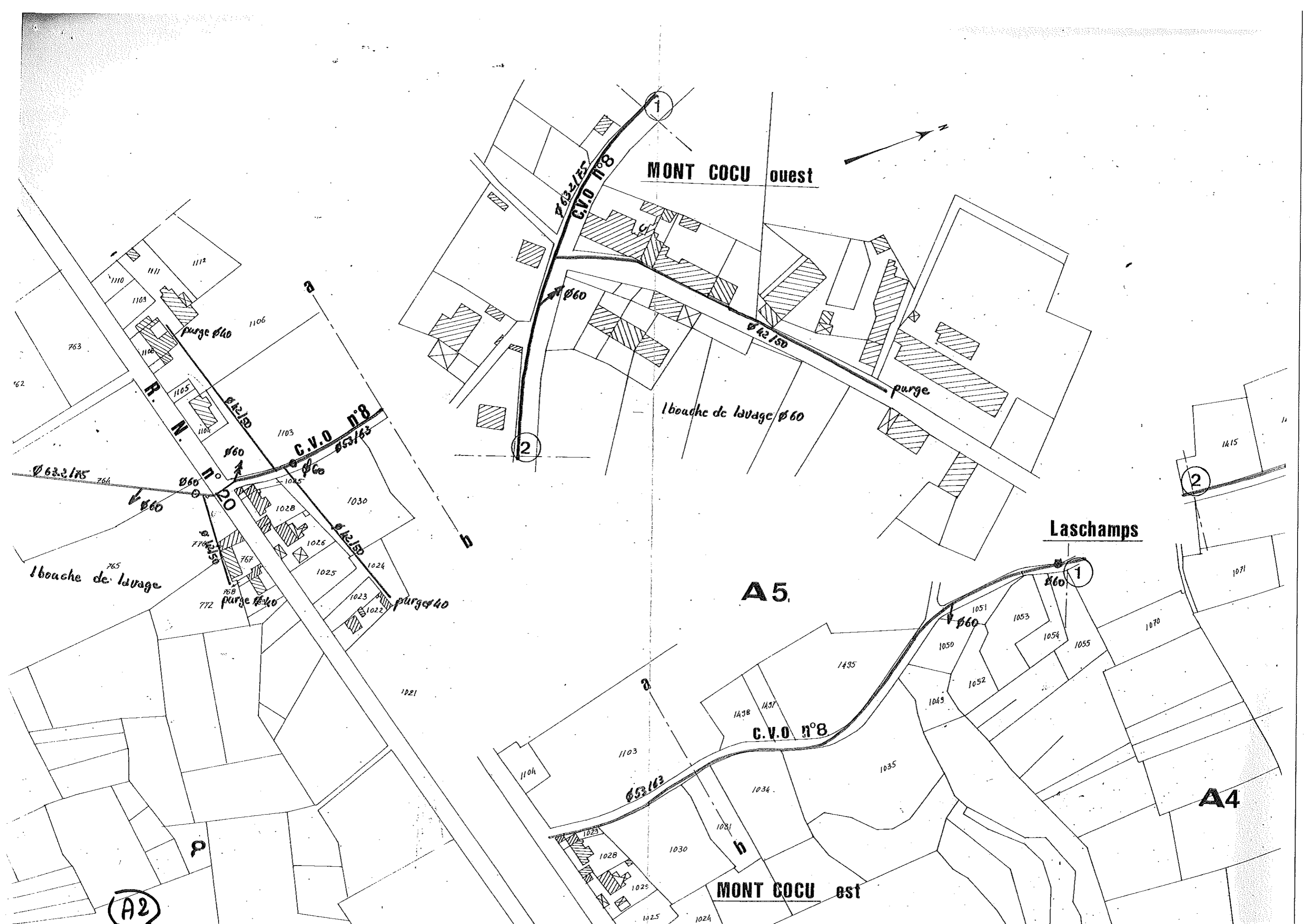
DISTRIBUTION : LA BUSSIÈRE ROPY

Echelle : 1/2500 1/1250



(A)





MONT COCU ouest



Laschamps

A5.

A4

MONT COCU est

C.V.O. n°8

C.V.O. n°8

R.N.

C.V.O. n°8

bouche de lavage

bouche de lavage Ø 60

purge

purge Ø 40

purge Ø 40

purge Ø 40

(A2)

(2)

(2)

(1)

(1)

1103

1030

1034

1035

1049

1052

1053

1054

1055

1070

1071

1415

1112

1111

1110

1106

1105

1104

1103

1030

1028

1026

1024

1025

1023

1022

772

768

767

765

764

763

762

1025

1024

1028

1029

1023

1104

1438

1437

1435

1050

1051

Ø 60

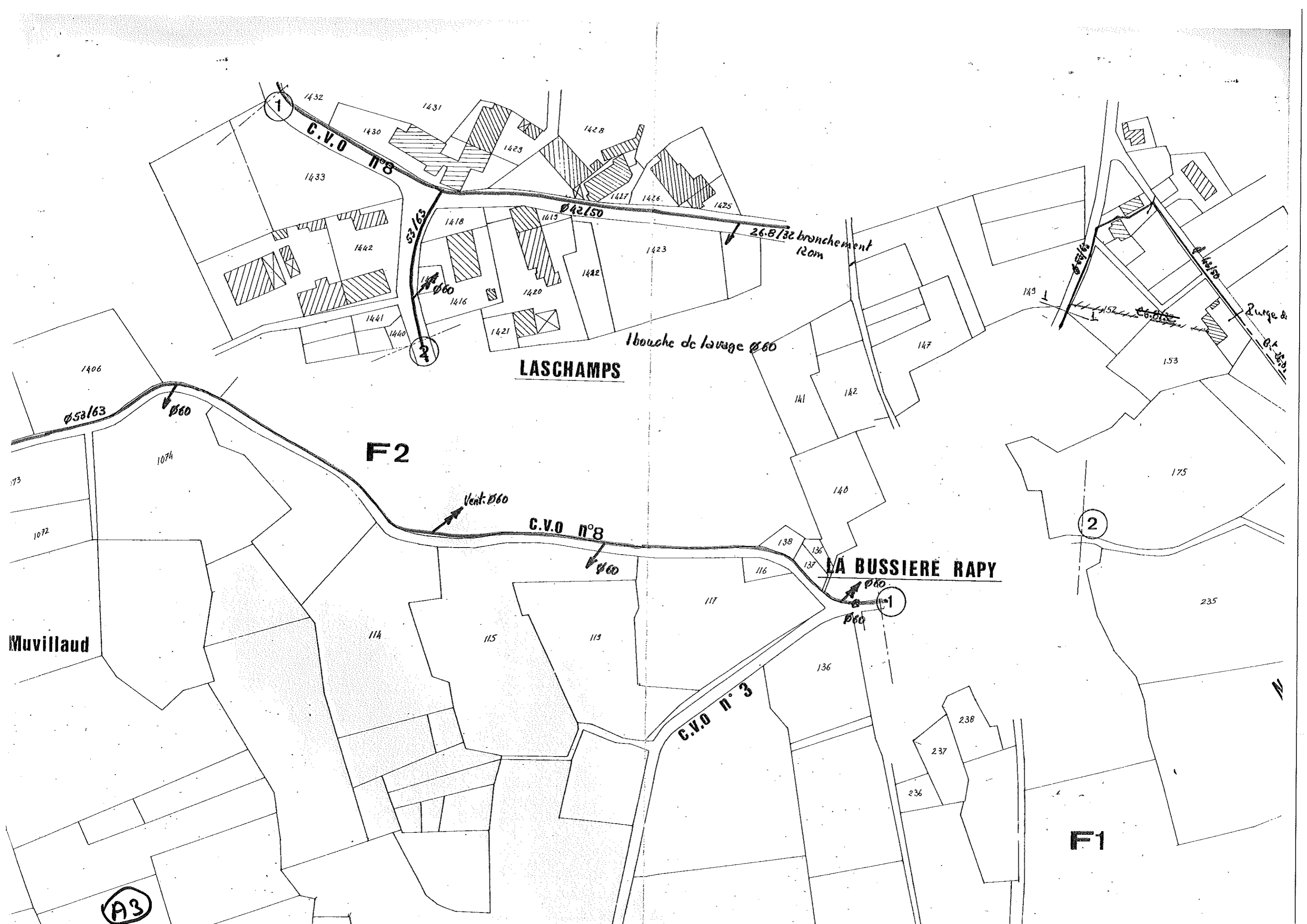
a

a

b

b

a



1
C.V.O. n° 8

58/63
Ø 60
2

Ø 42/50
26.8/32 branchement
120m

bouche de lavage Ø 60

LASCHAMPS

F2

Vent. Ø 60
C.V.O. n° 8
Ø 60

LA BUSSIERE ROPY

Ø 60
Ø 60
1

C.V.O. n° 3

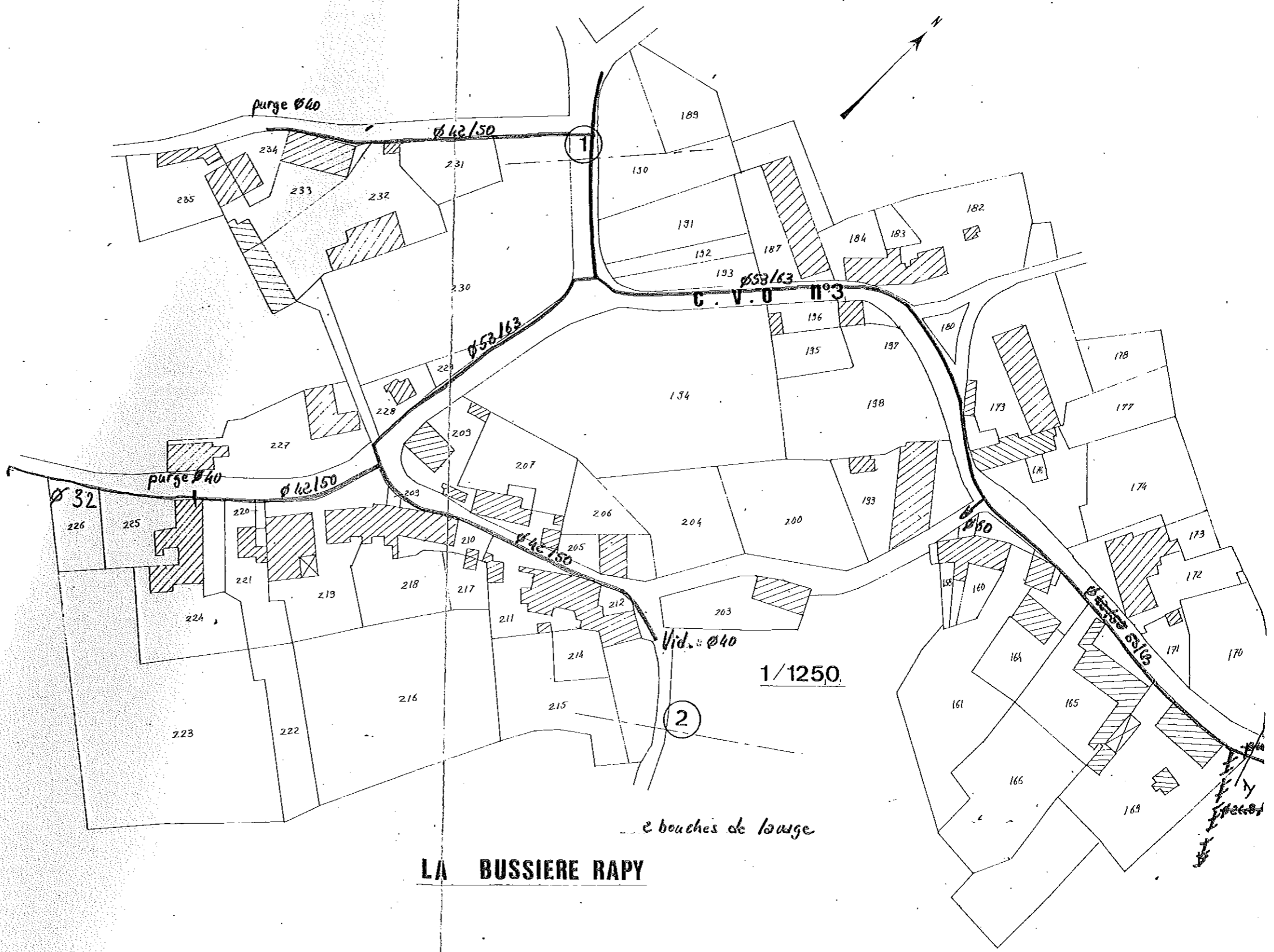

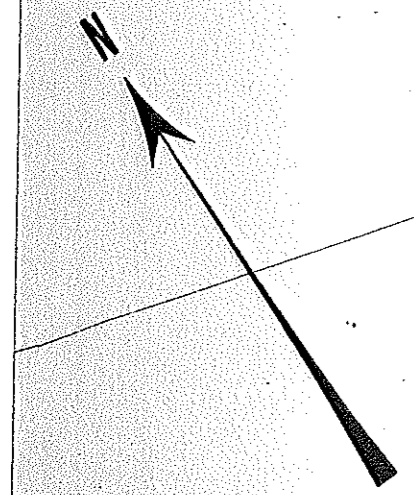
F1

Muvillaud

A3

large de la

0-1-2-3-4-5-6-7-8-9-10



LA BUSSIÈRE ROPY

(AH)

MINISTERE DE L'AGRICULTURE
DEPARTEMENT de la H^{te} VIENNE
GENIE RURAL

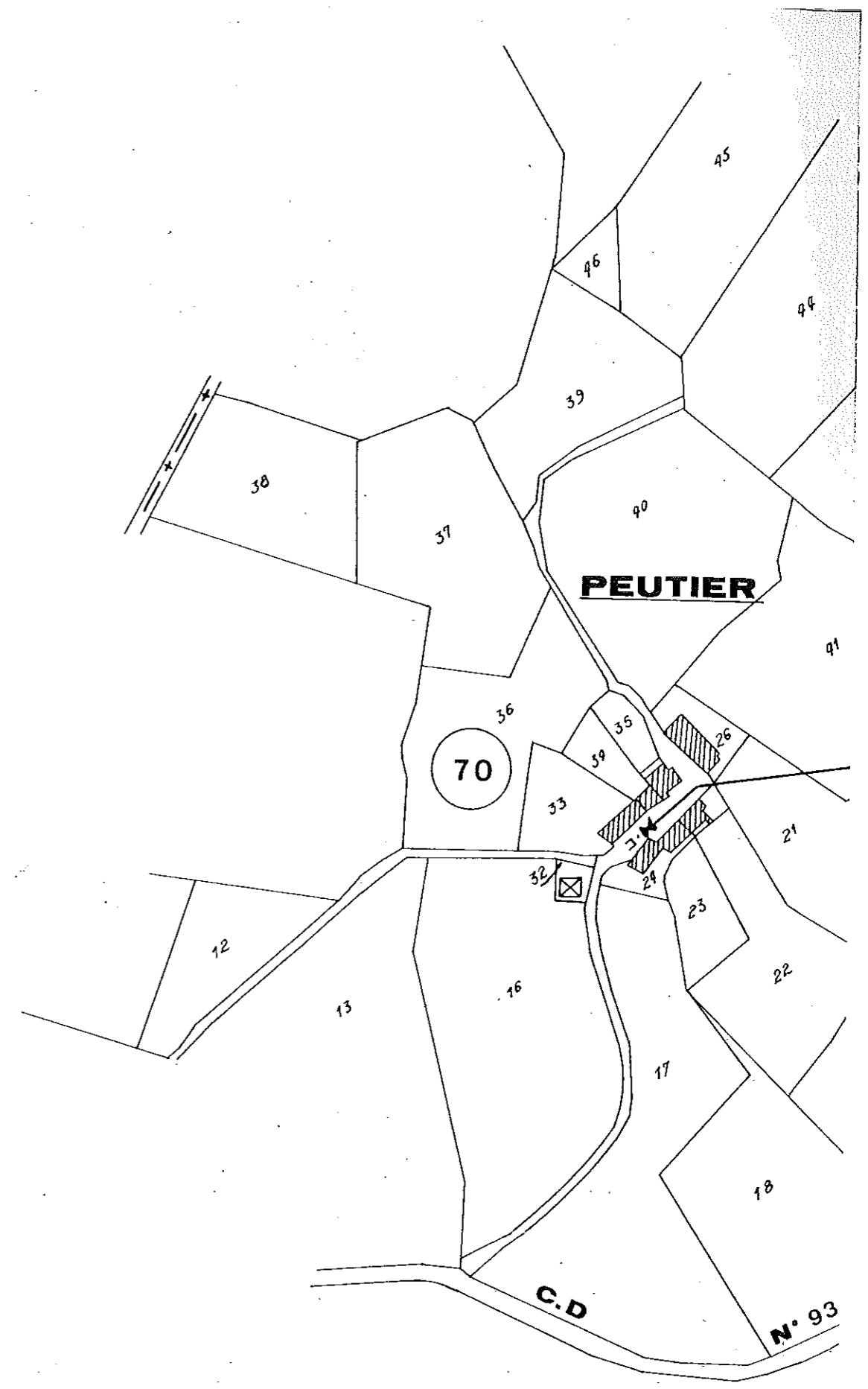
COMMUNE de
St AMAND - MAGNAZEIX

PROJET d'ALIMENTATION en EAU POTABLE

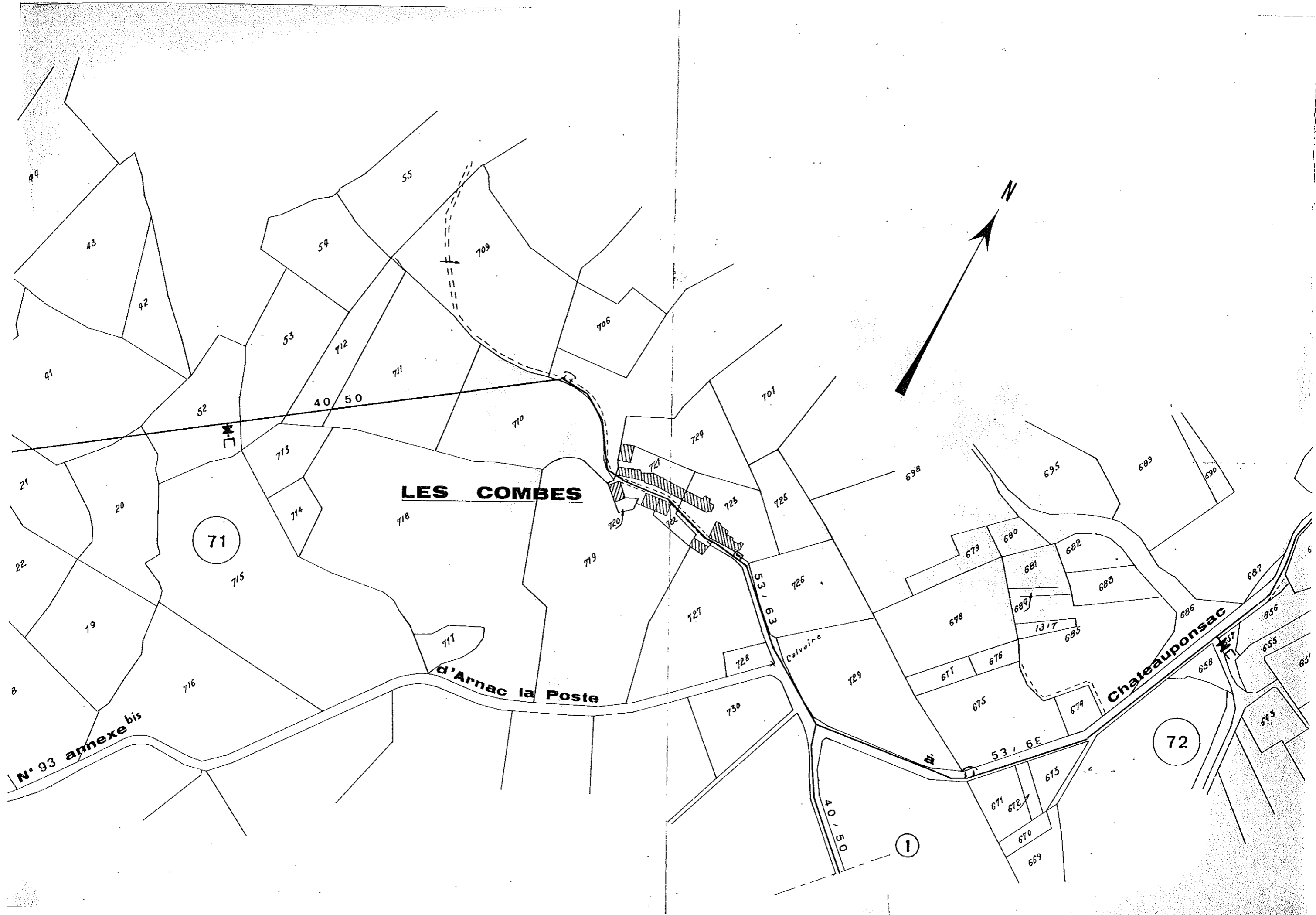
Antennes : **PEUTIER - LES COMBES - COURROUX**

PLAN

Echelle : 1/2500 - 1/1250



(B)



LES COMBES

d'Arnac la Poste

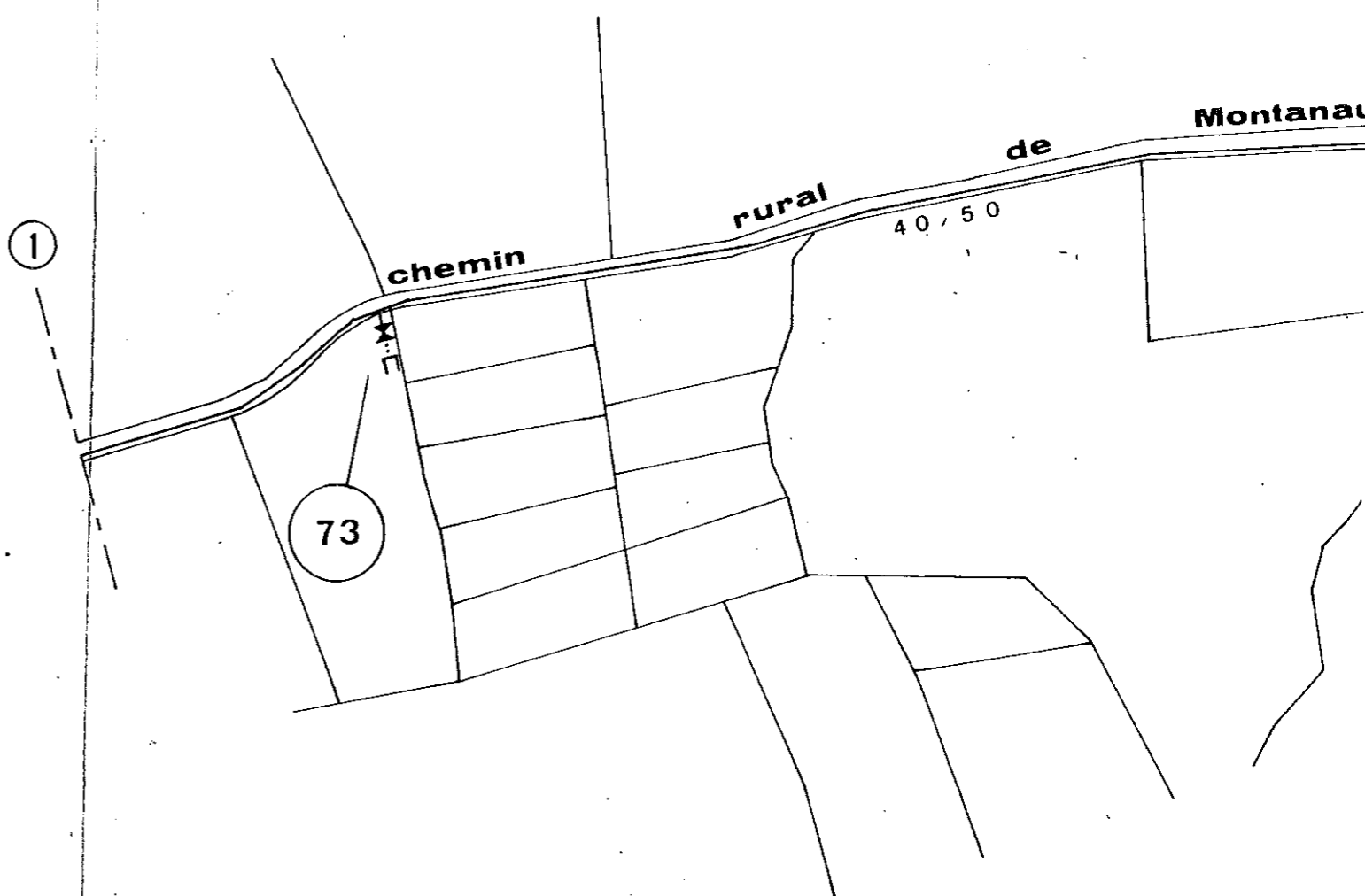
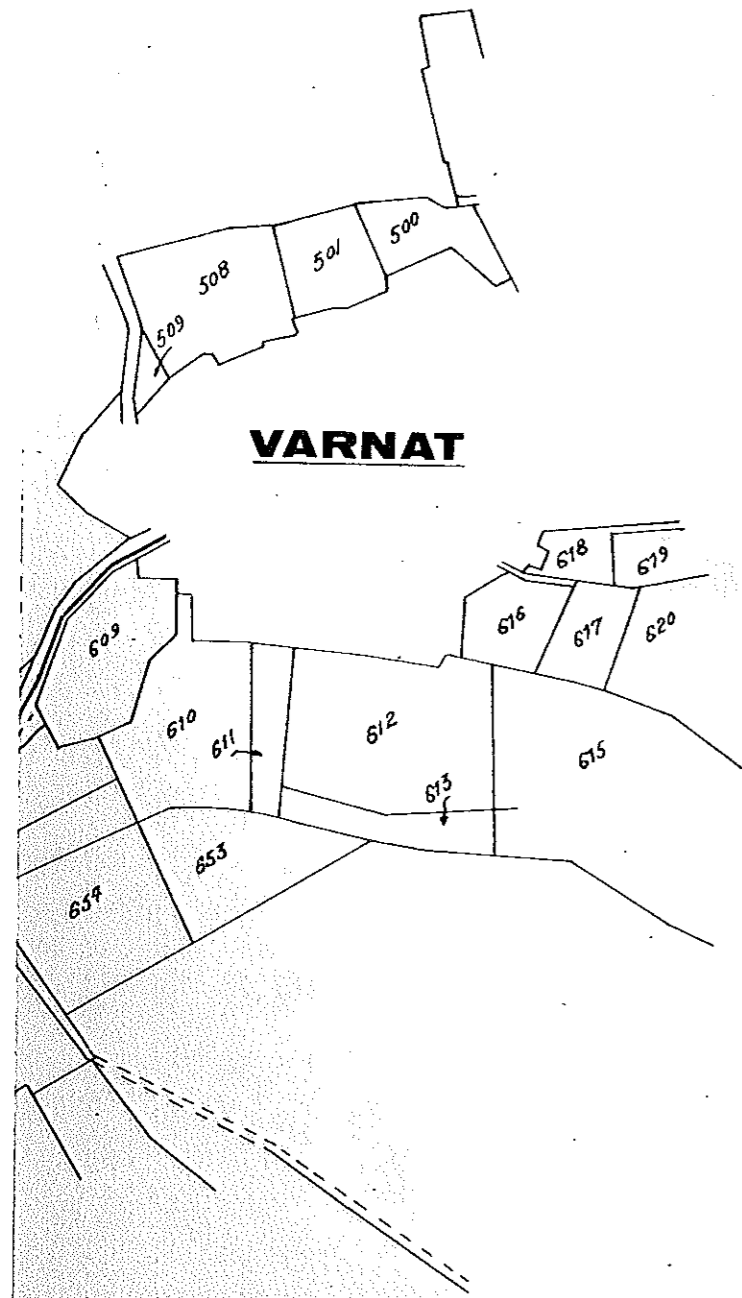

Chateauponsac

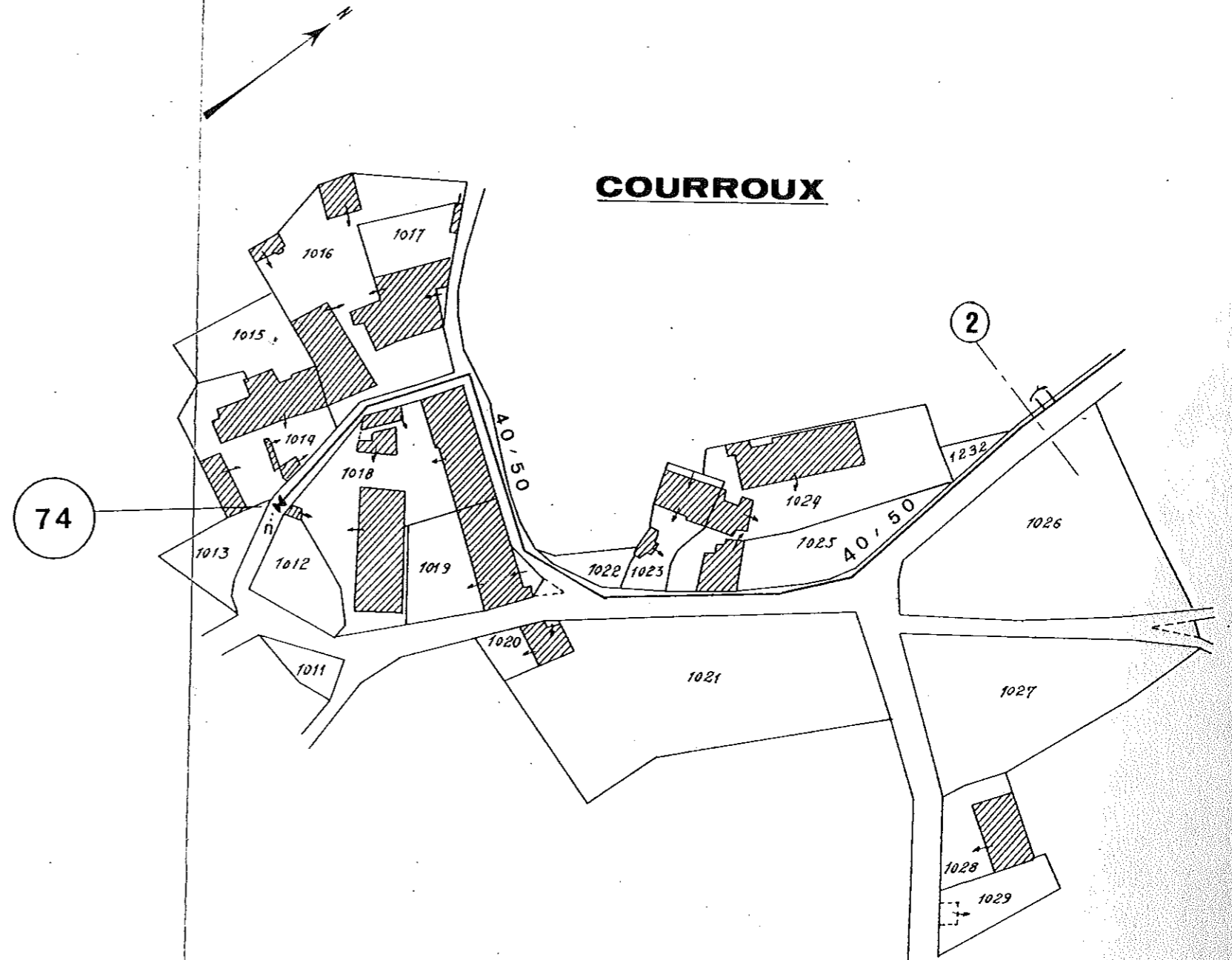
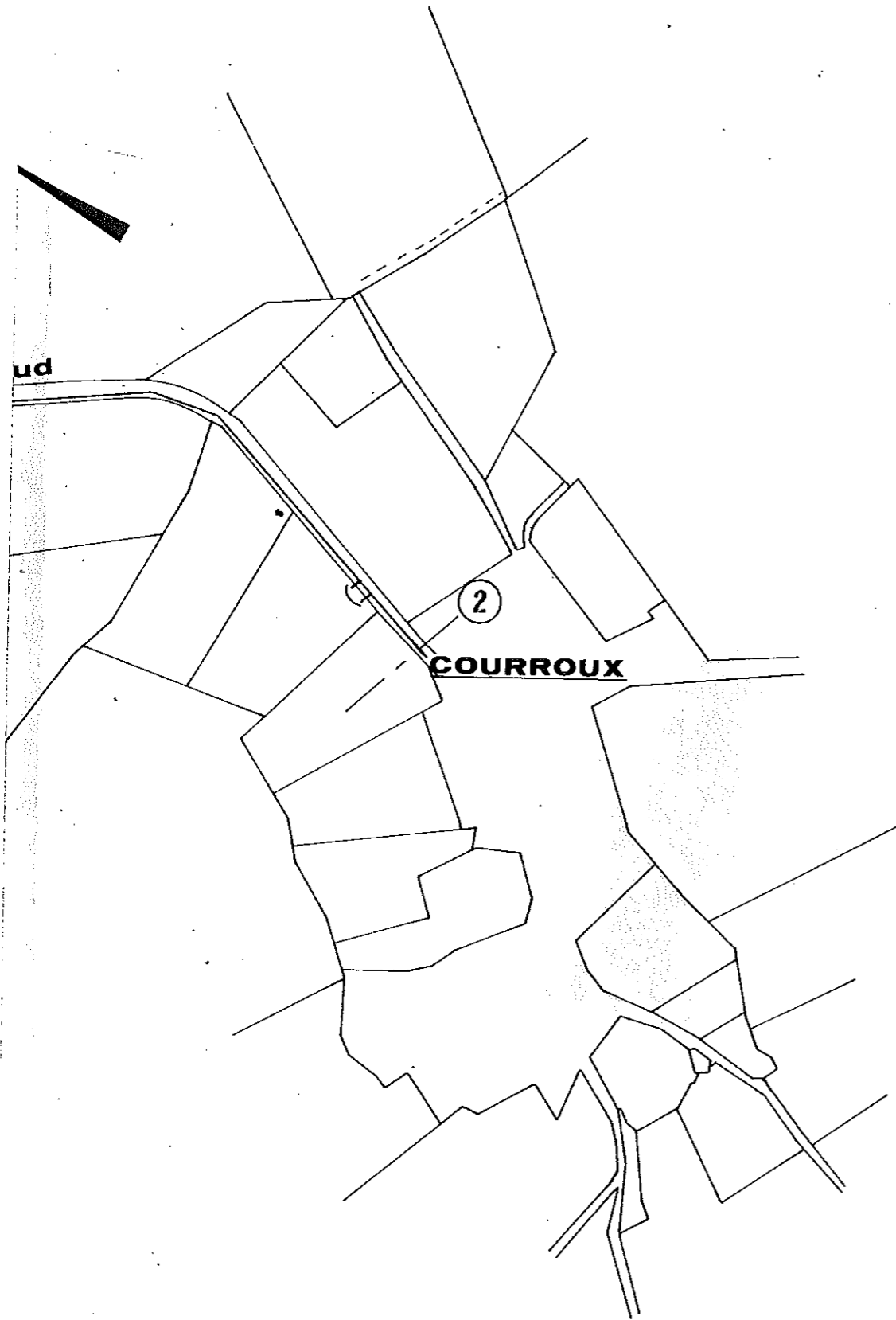
71

72

1

BM





DEPARTEMENT de la H^{te} VIENNE

GENIE RURAL

COMMUNE de

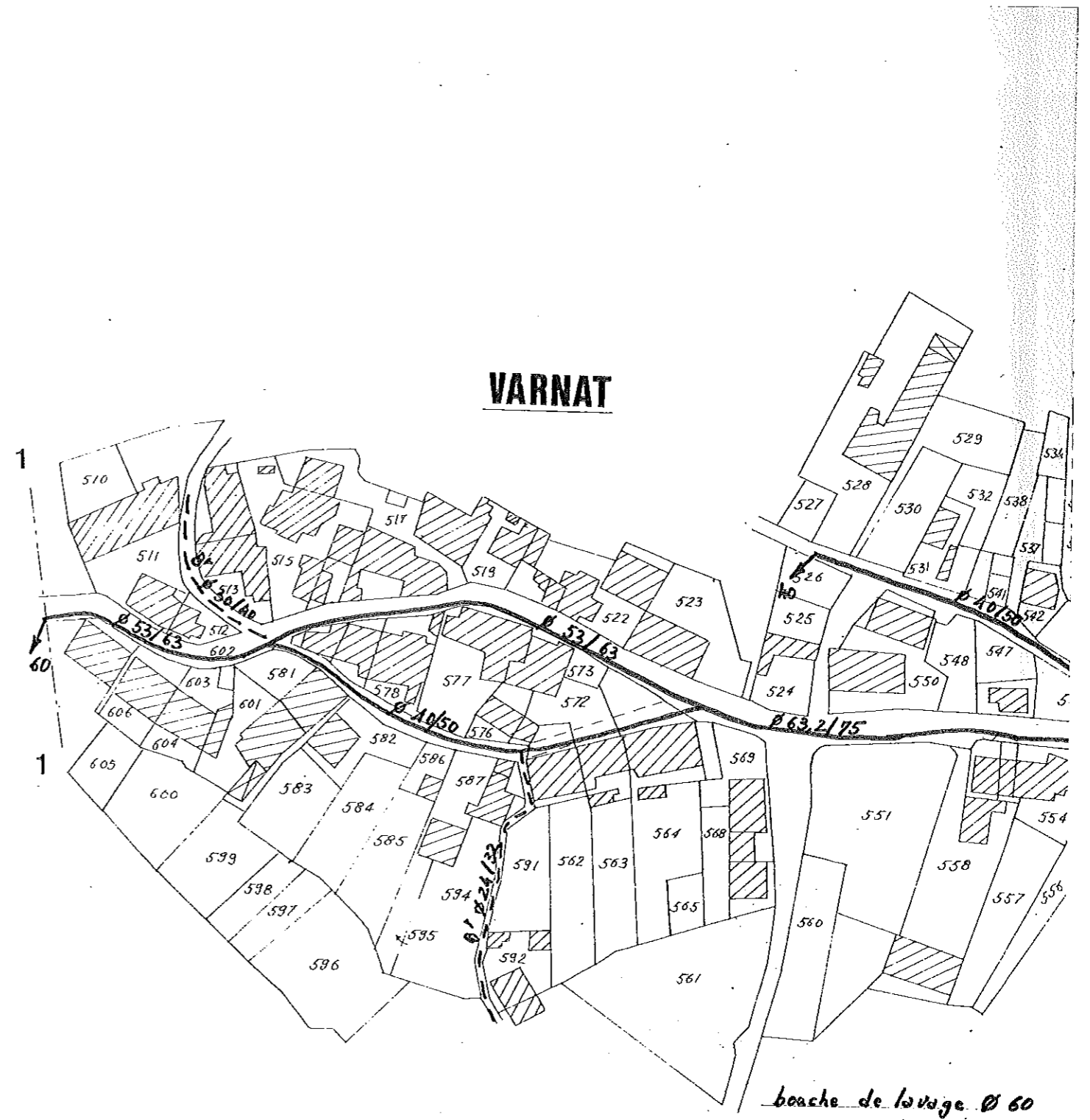
SAINT AMAND MAGNAZEIX

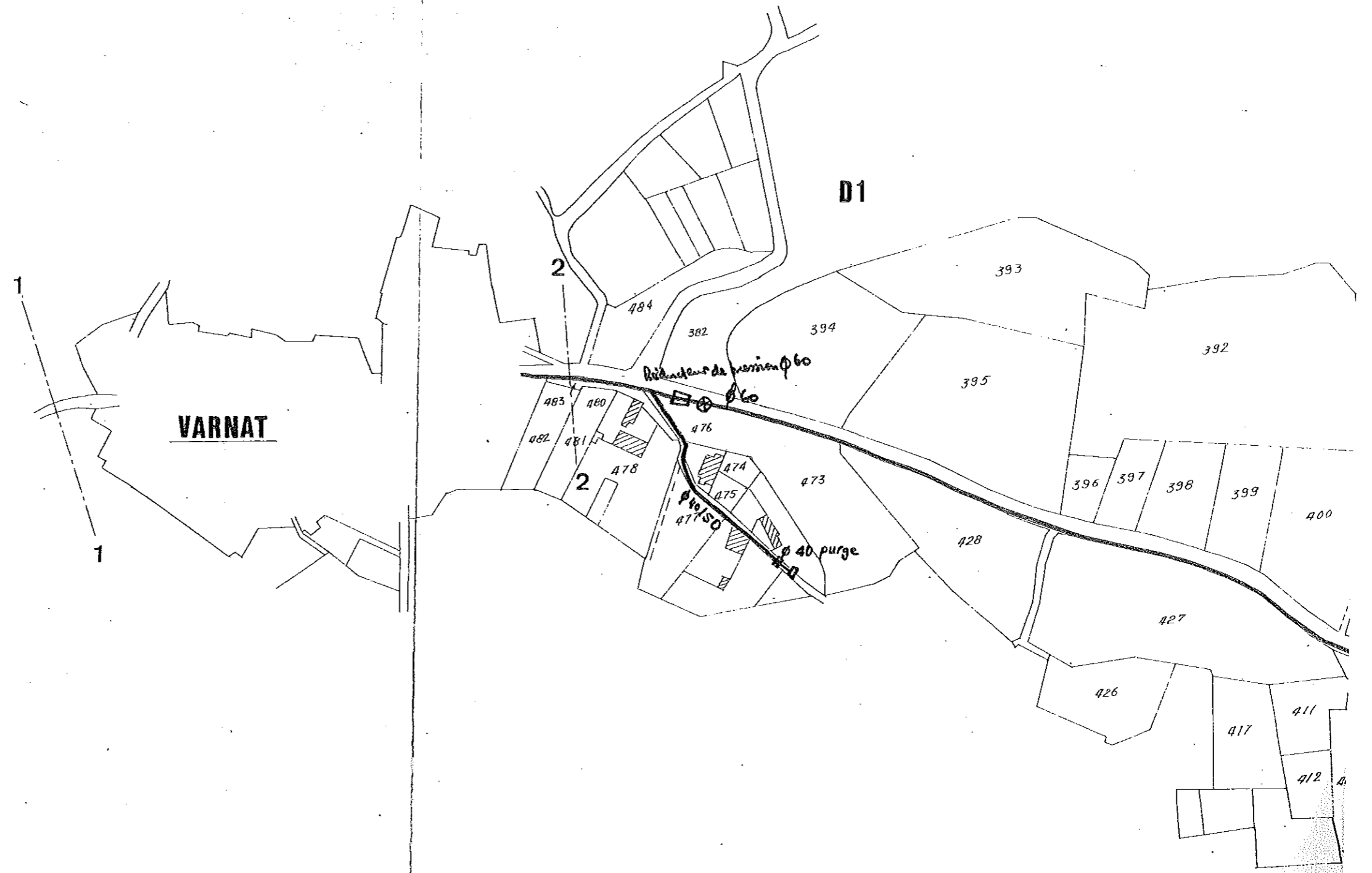
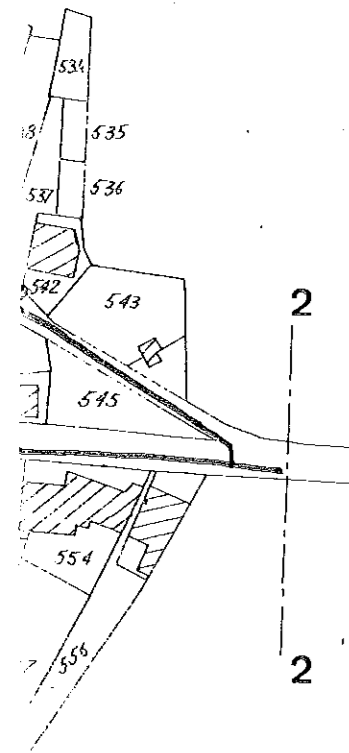
PROJET d'ALIMENTATION
en EAU POTABLE

PLAN

DISTRIBUTION : VARNAT

Echelle : 1/2500 1/1250

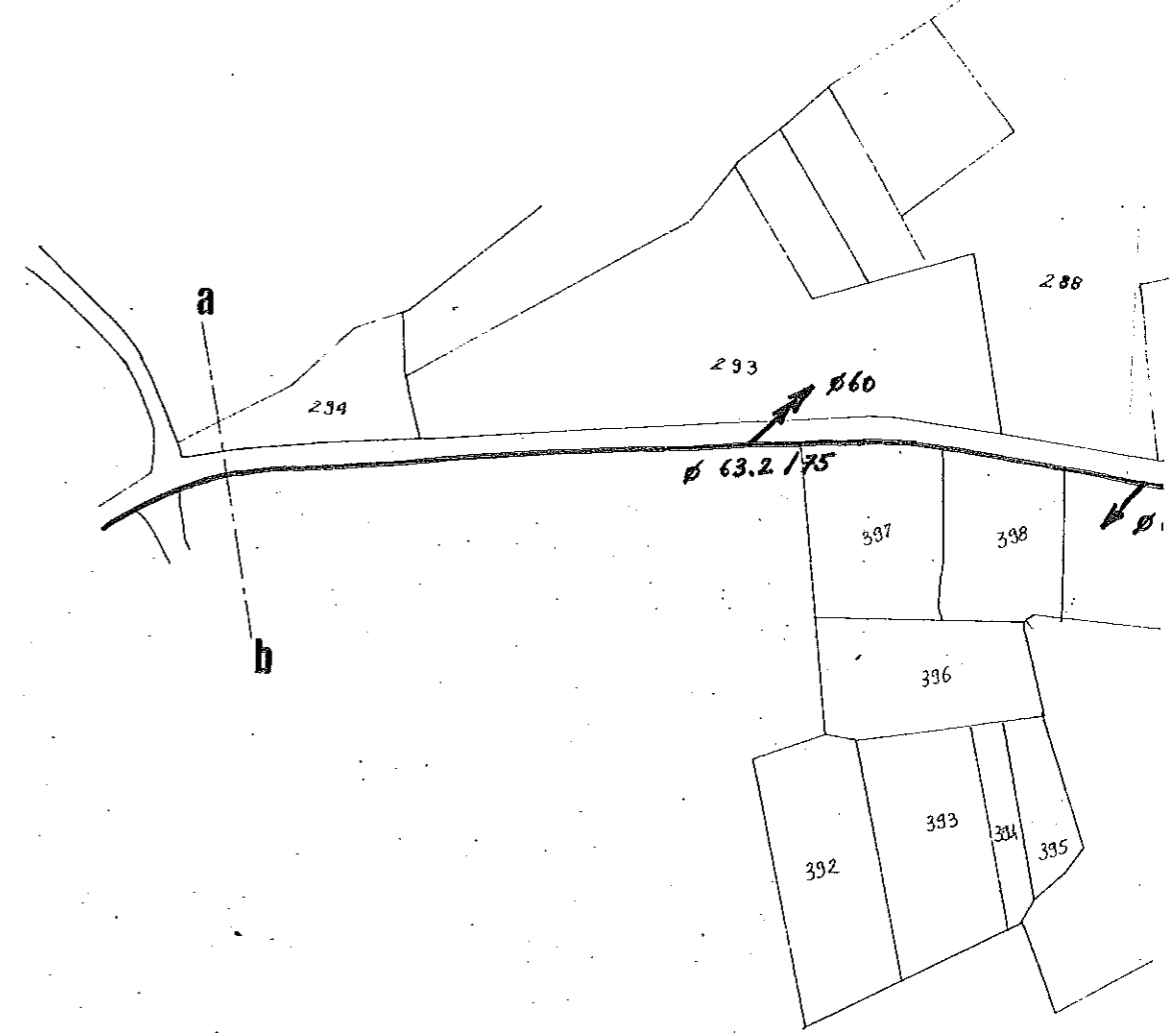
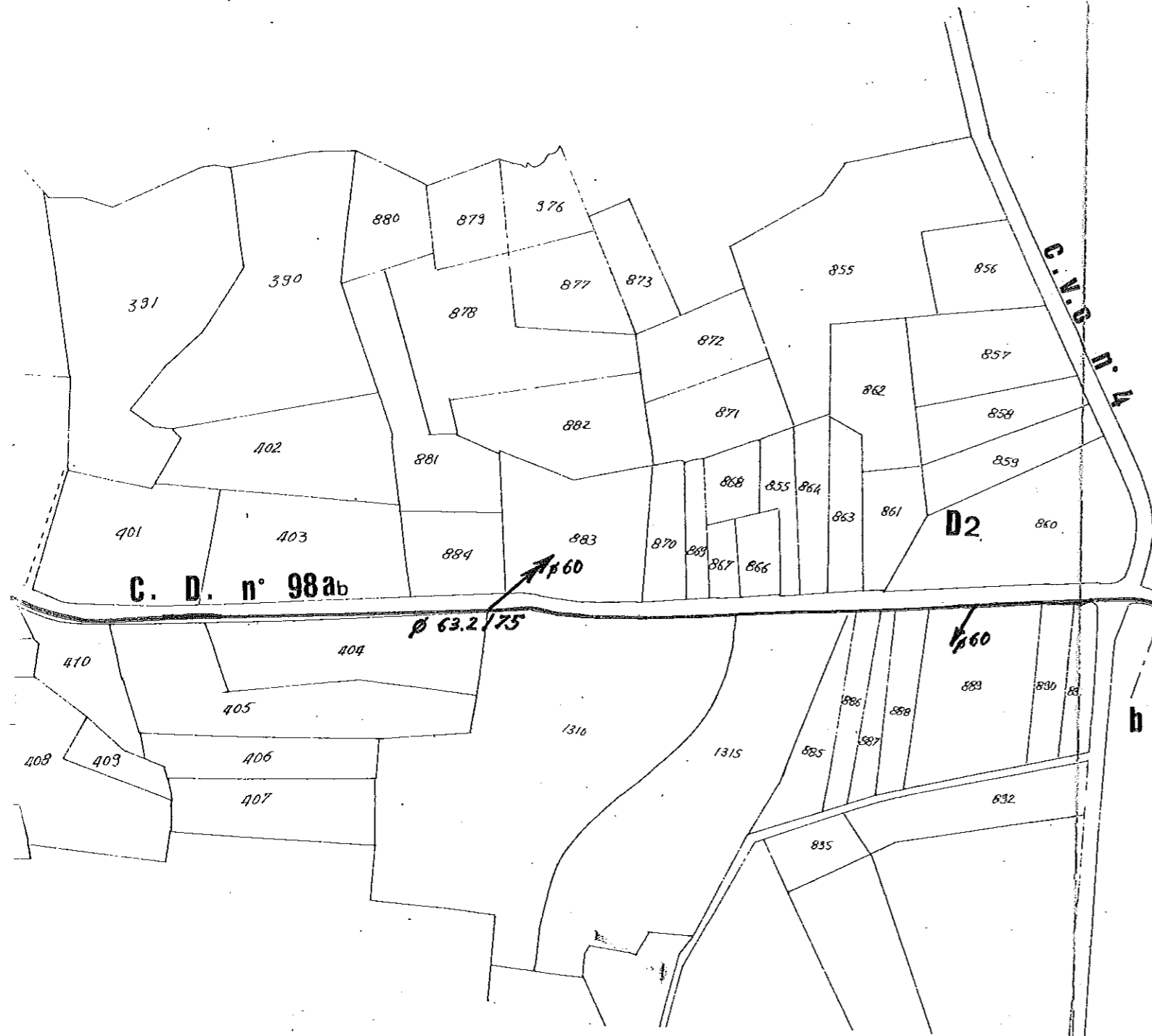




60

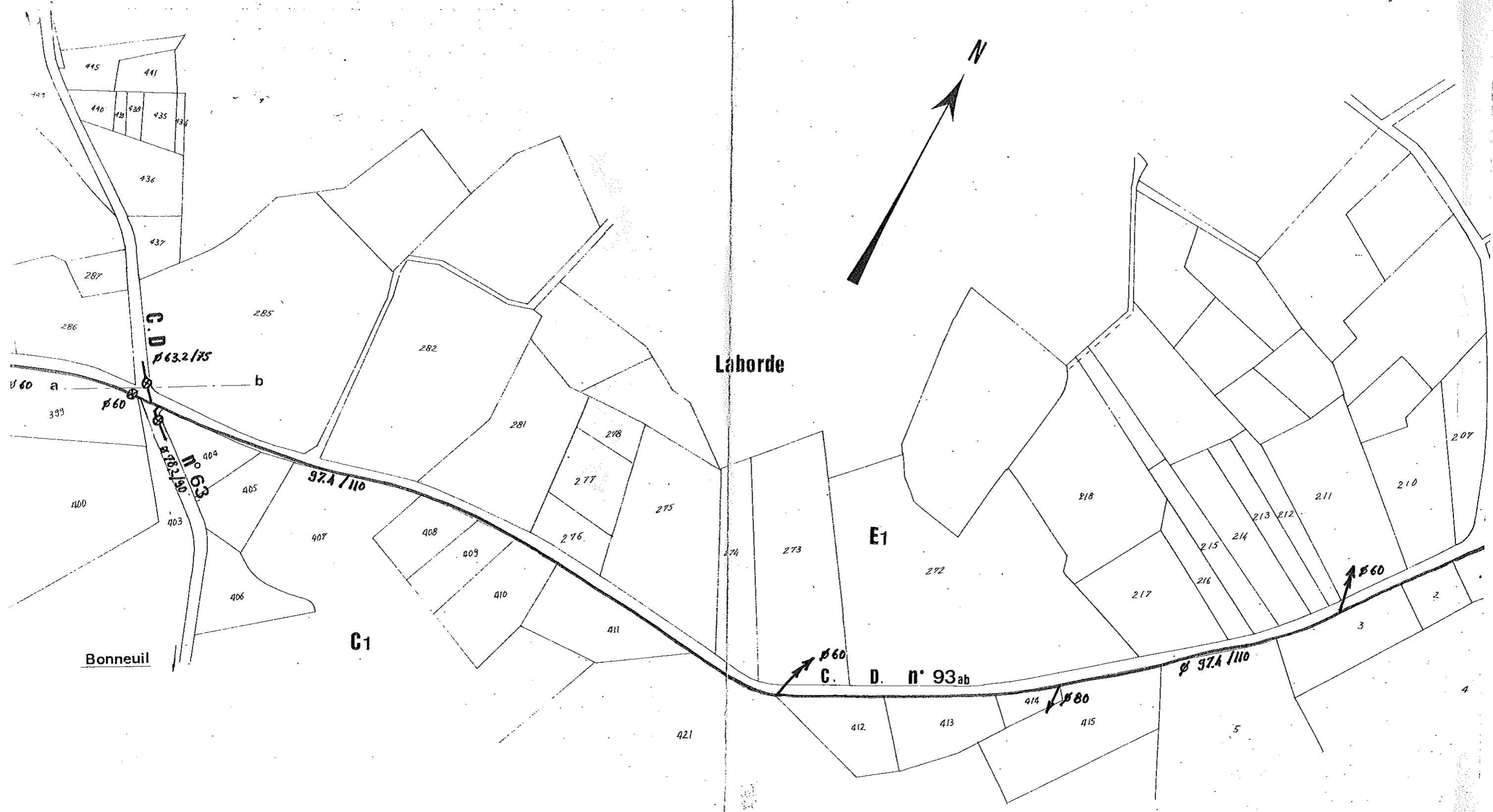


La Vallade



1/2500

3



Laborde

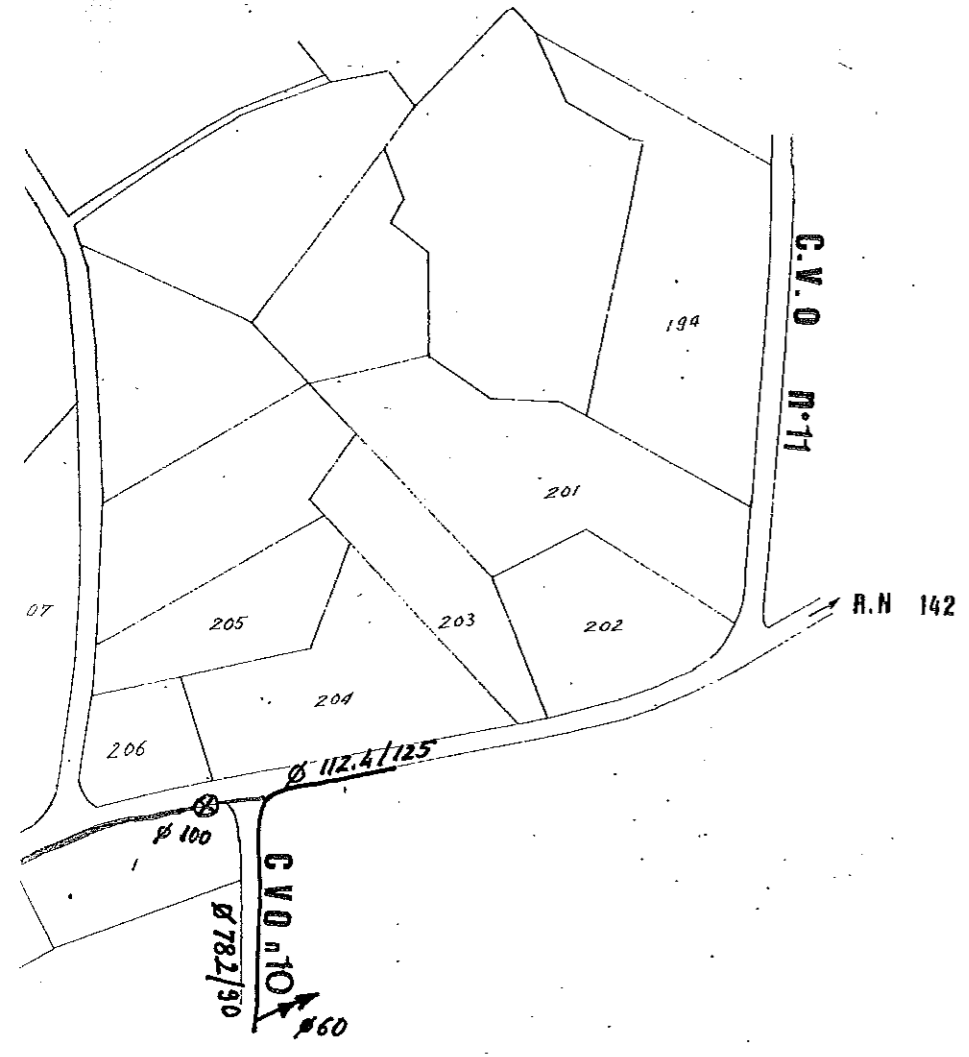
Bonneuil

C1

E1

C. D. n° 93ab

54



C5



MINISTÈRE DE L'AGRICULTURE
DÉPARTEMENT de la H^{te} VIENNE
GENIE RURAL

COMMUNE de
ST. AMAND - MAGNAZEIX

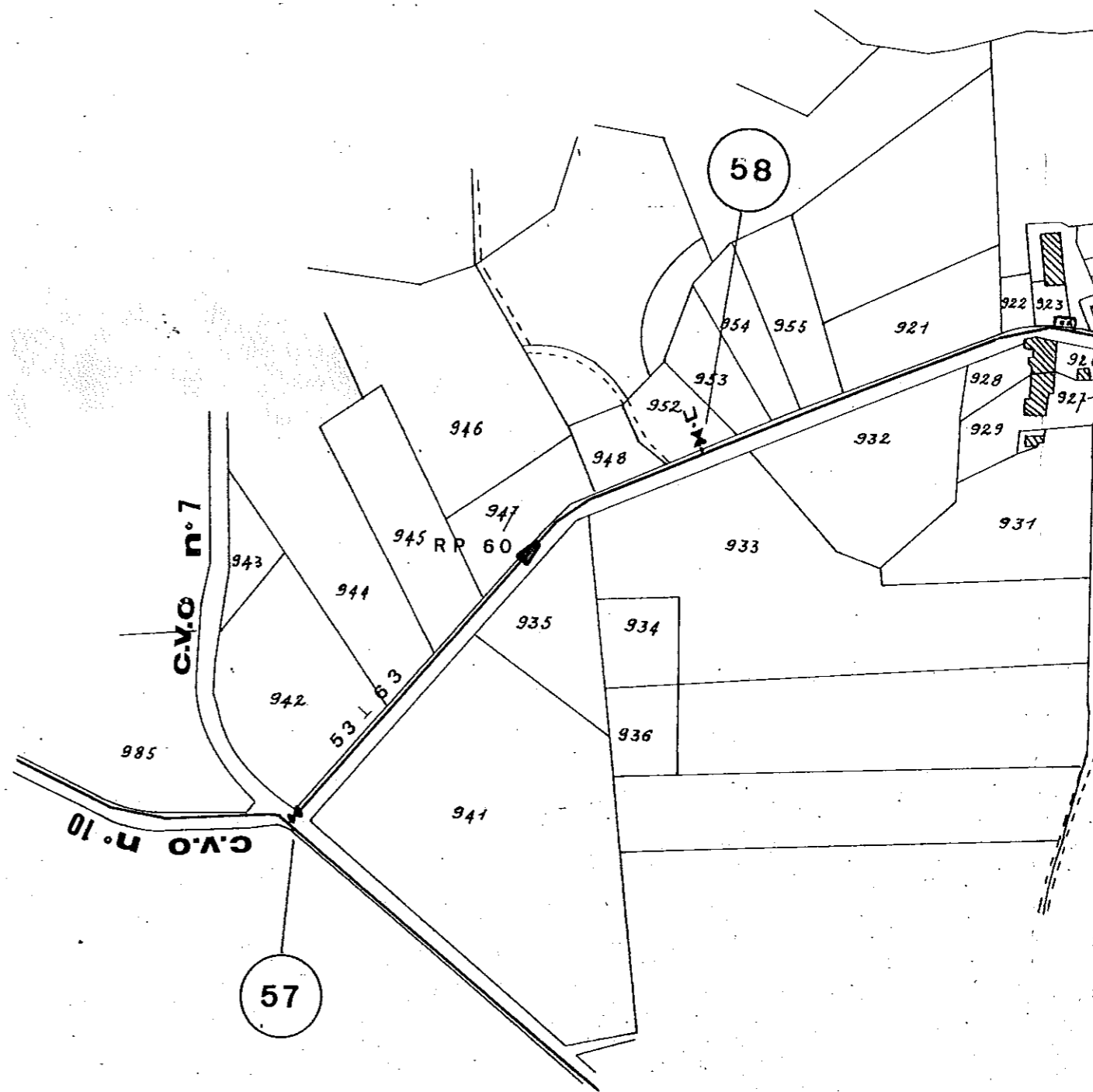
PROJET d'ALIMENTATION
en EAU POTABLE
DES VILLAGES


LASCOUX - PUYFERAT LE CERVEIX - MAZERAT, FEUX LES FOUGERES

LE PIN - MONTANAUD LES COMBES - COURROUX - PEUTHIER

PLAN

Echelle : 1 / 2500





LASCOUX

C.V.O n° 9

R.N n° 20

PUYFERRAT (est)

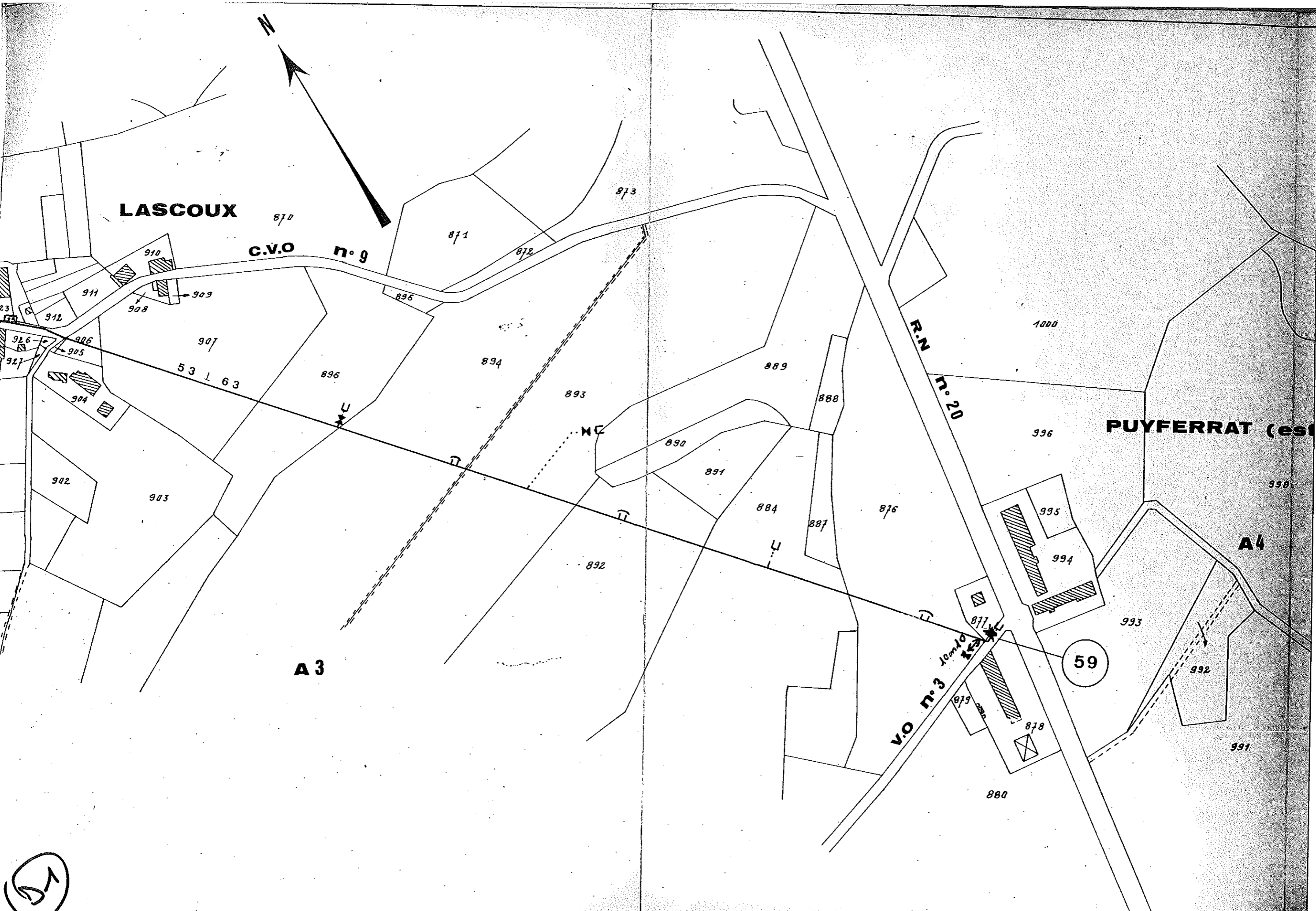
A3

A4

59

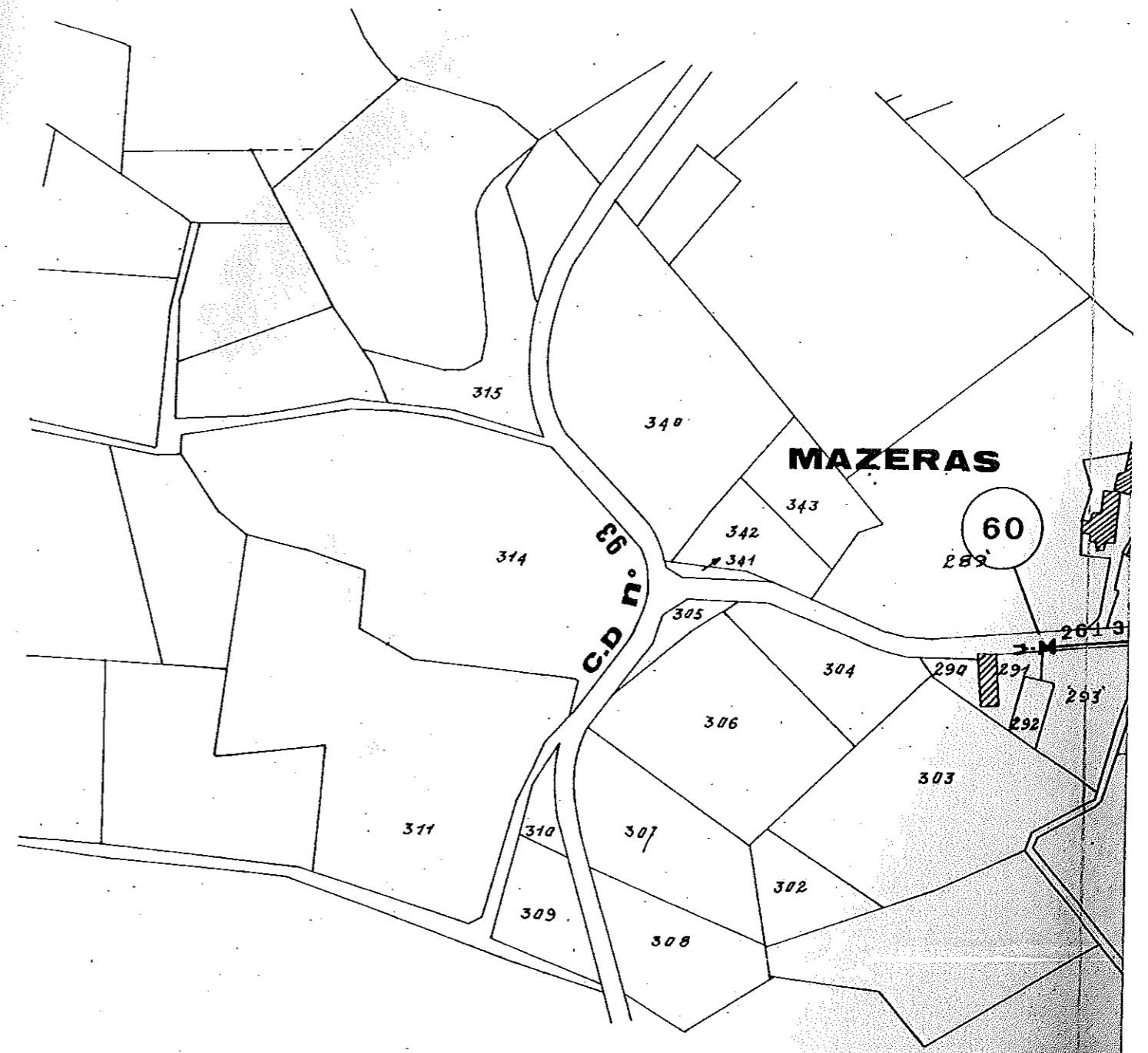
VO n° 3

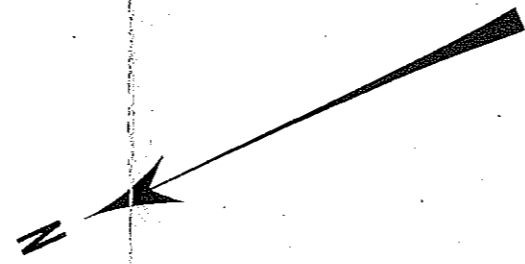
15



51)

52





B1

61

FEU

63

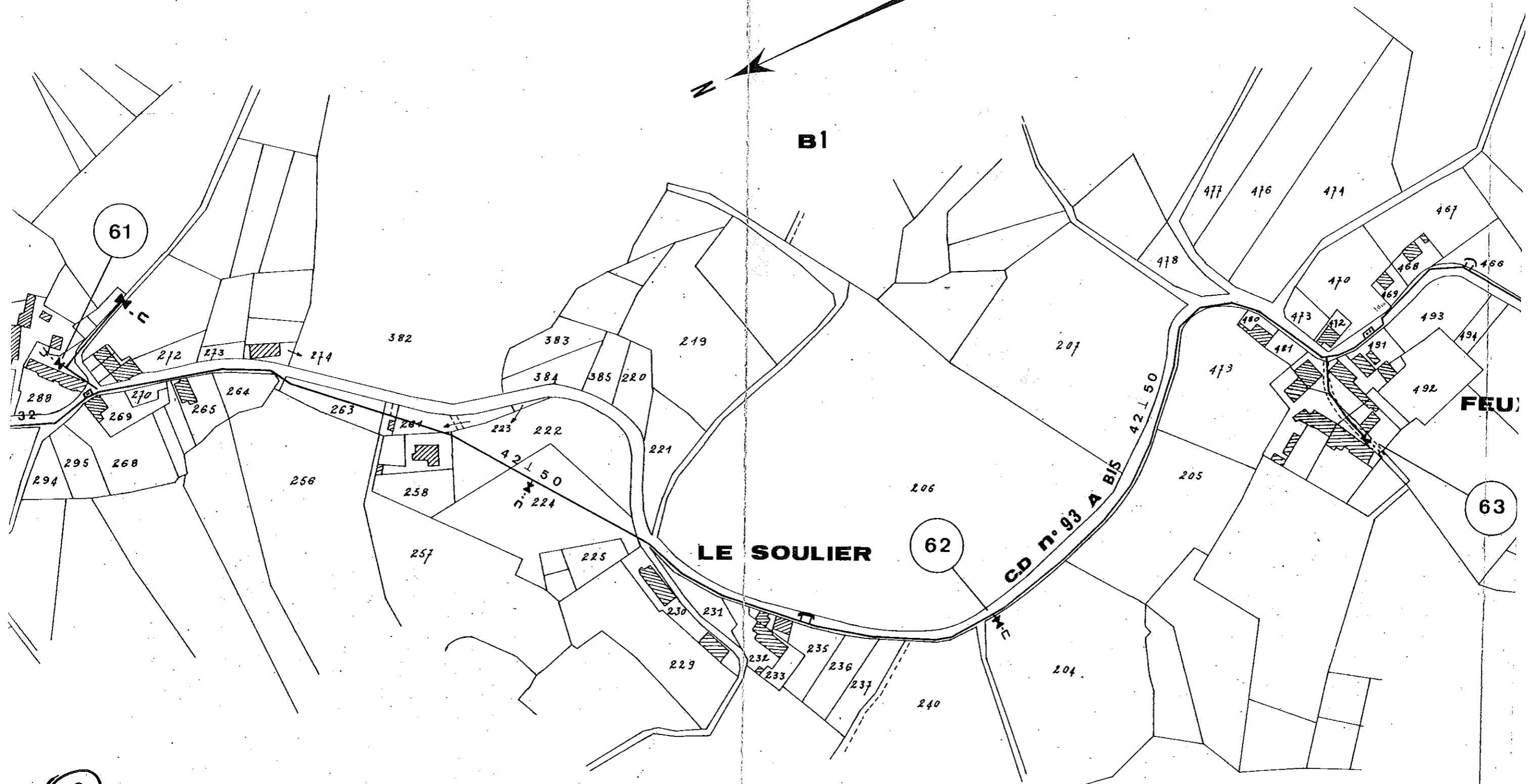
LE SOULIER

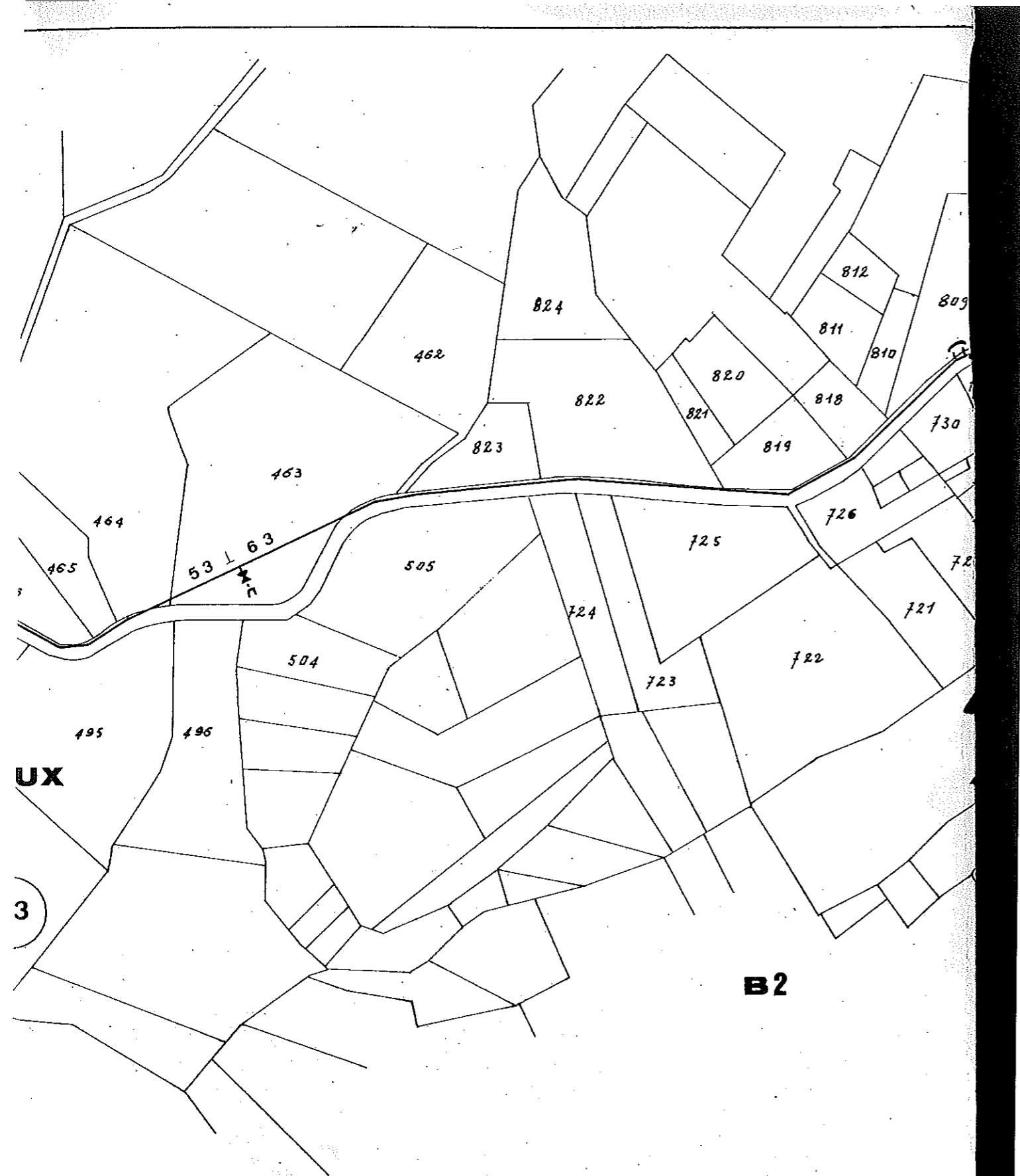
62

CD n. 93 A BIS

42 L 50
D 224

93





UX

B2

3

54

DEPARTEMENT de la H^{te} VIENNE

GENIE RURAL

COMMUNE de

St AMAND - MAGNAZEIX

PROJET d'ALIMENTATION

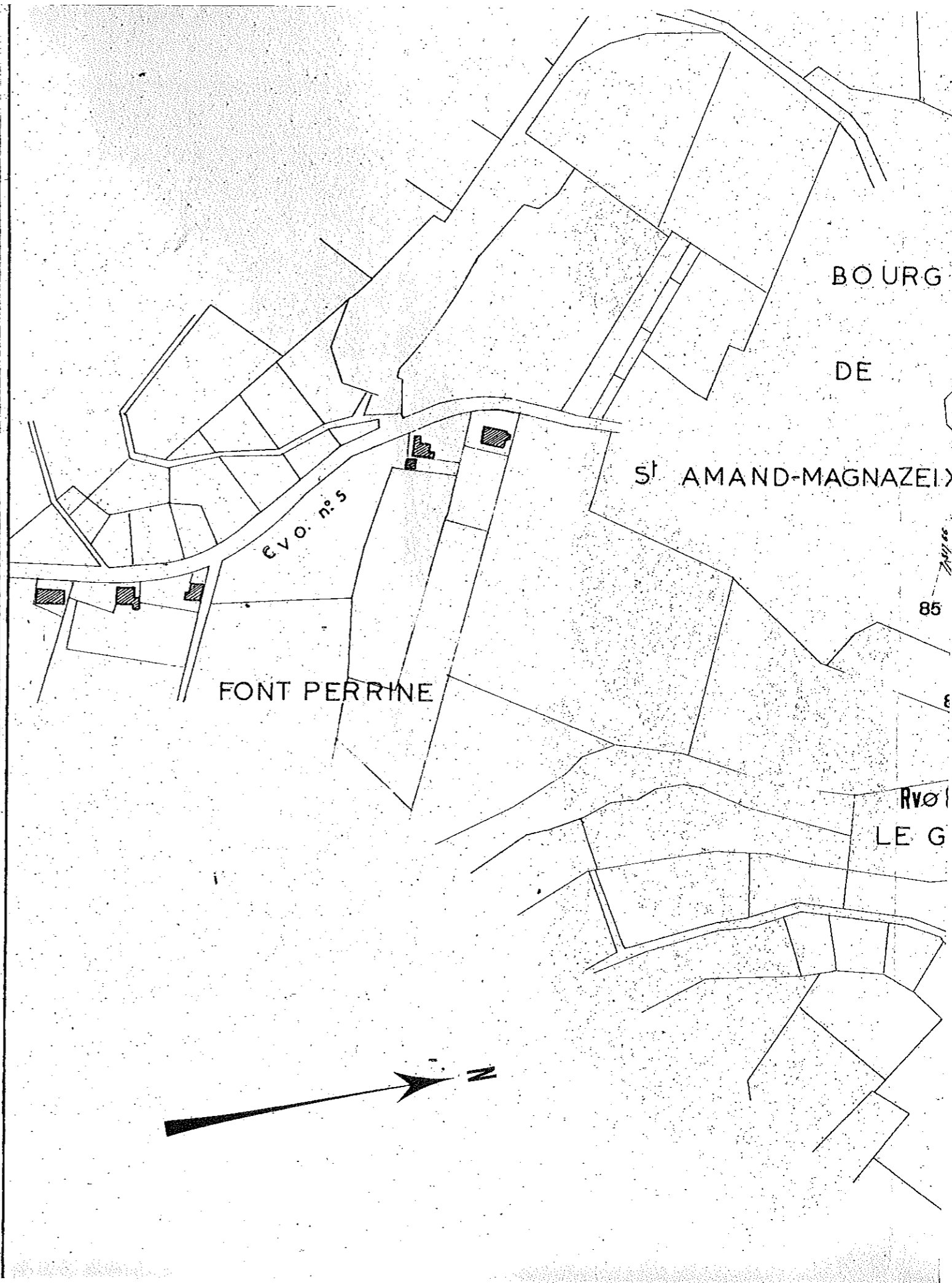
en EAU POTABLE

Conduite de distribution

Antenne du Chef-Lieu

PLAN

Echelle : 1/2500



⑤

PUY DE LA SANGSUE

LES LANDES

PEU DE LA

G

EIX

85

84

83

82

81

80

79

78

77

76

75

74

73

72

71

35

LA BETOULLE

CROIX DE CHAMPEAU

VO 80

GOT

RD 80

CVO

n° 7

de

74

73

72

71

70

69

68

67

66

65

64

63

62

61

60

59

58

57

56

55

54

53

52

51

PCV ø 75.8/90

ARWAC

la POSTE

C.V.O

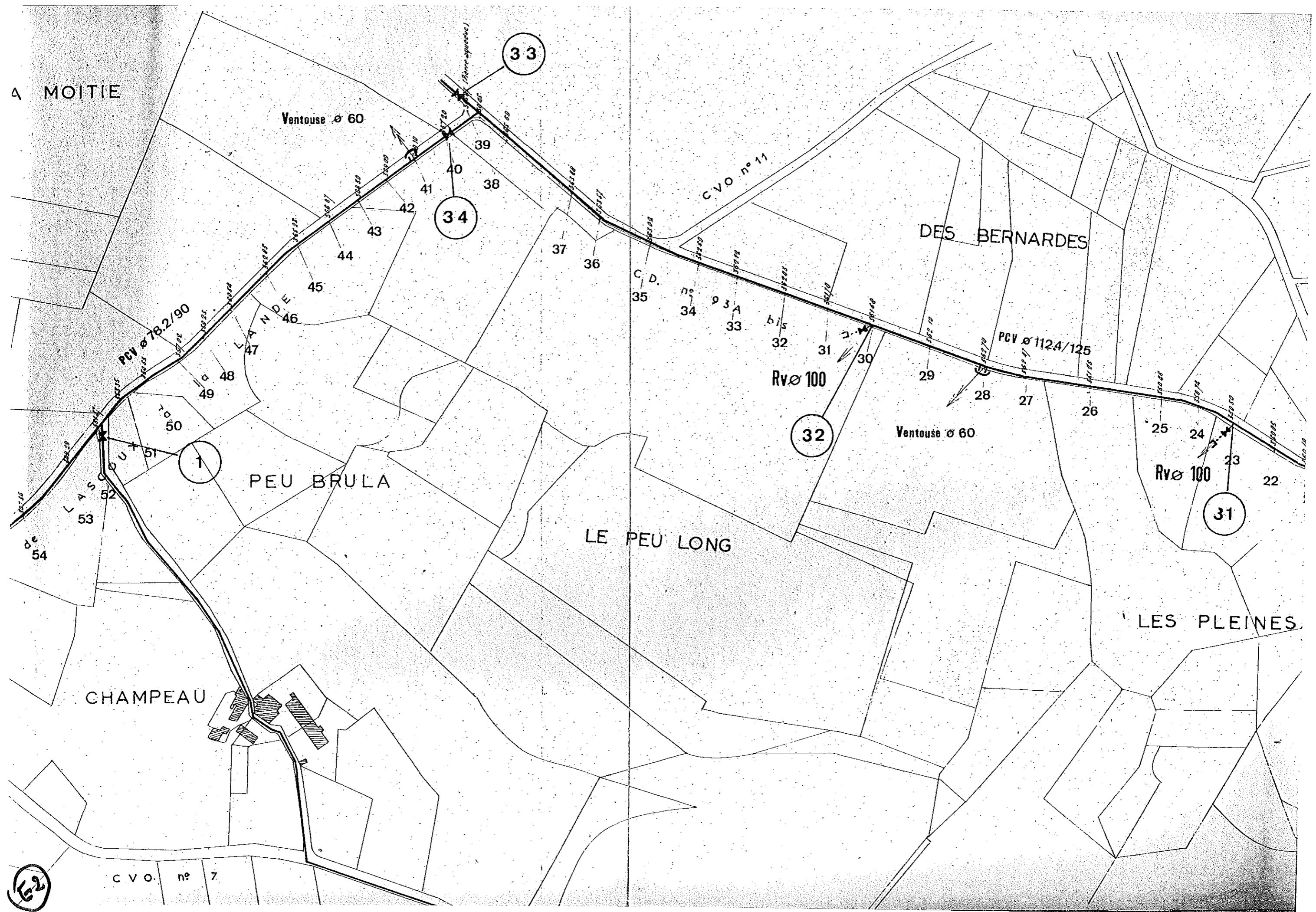
n° 10

55

56



A MOITIE



Ventouse ø 60

33

34

DES BERNARDES

C.V.O. n° 11

PCV ø 78.2/90

1

PEU BRULA

Rvø 100

32

PCV ø 112.4/125

Ventouse ø 60

Rvø 100

31

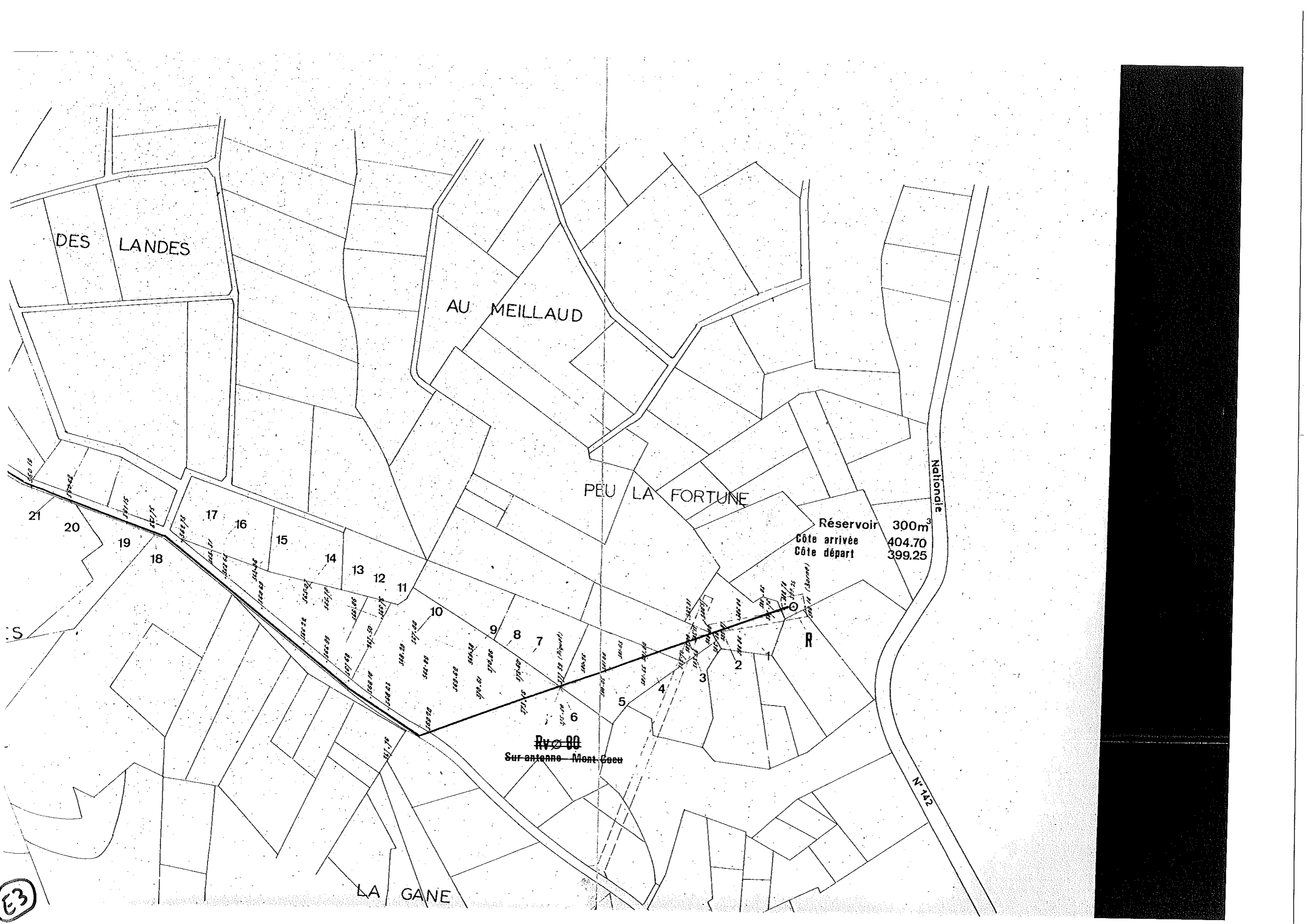
LE PEU LONG

LES PLEINES

CHAMPEAU

C.V.O. n° 7

52



DES LANDES

AU MEILLAUD

PEU LA FORTUNE

LA GANE

Réservoir 300m³
Côte arrivée 404.70
Côte départ 399.25

Nationale

N° 142

Rte 00
Sur antenne Mont Coqui

21 20 19 18 17 16 15 14 13 12 11

10 9 8 7 6 5 4 3 2 1

E3

(G)

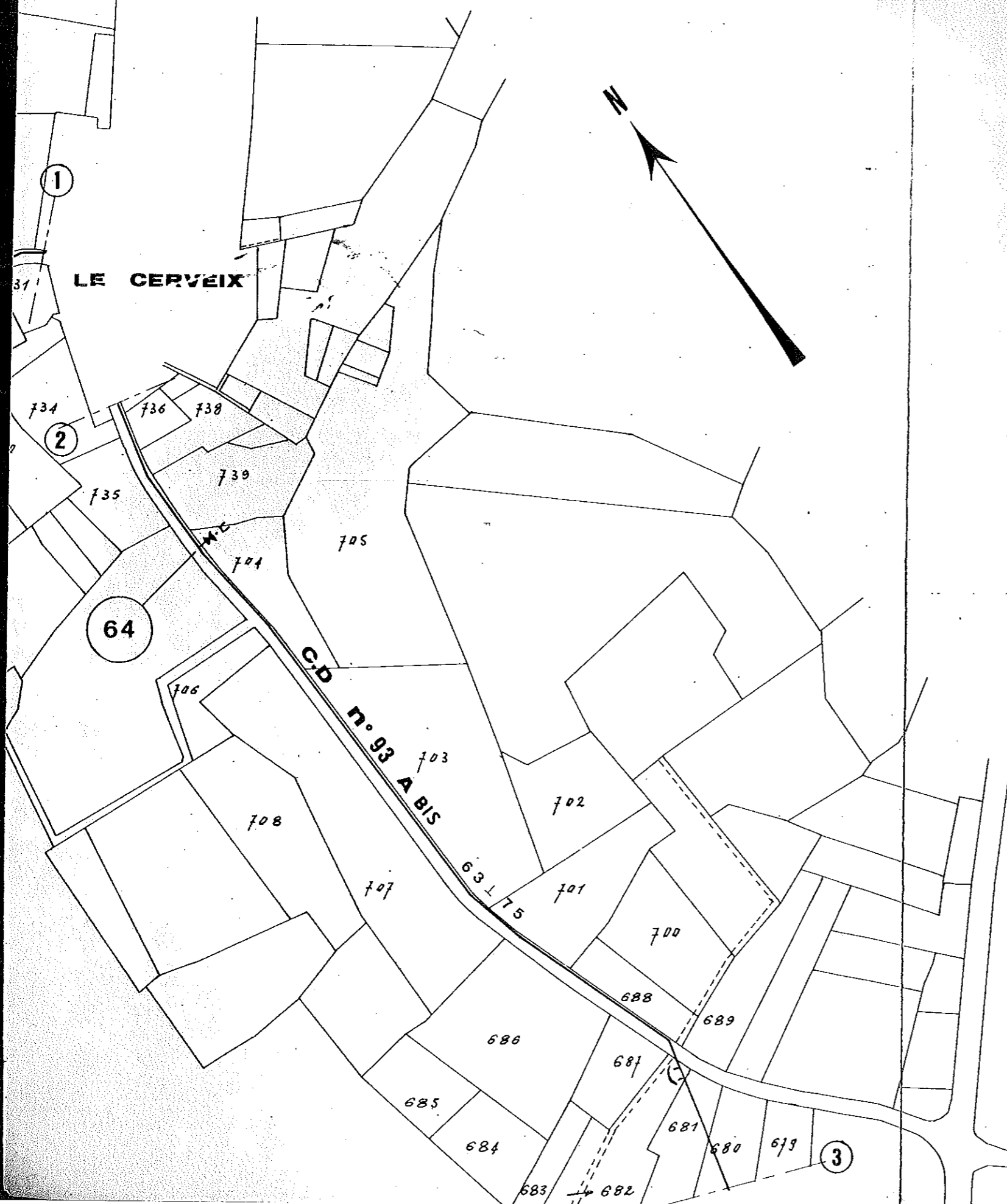
LE STADE

22 * BONNEUIL - LE PEU REGARD

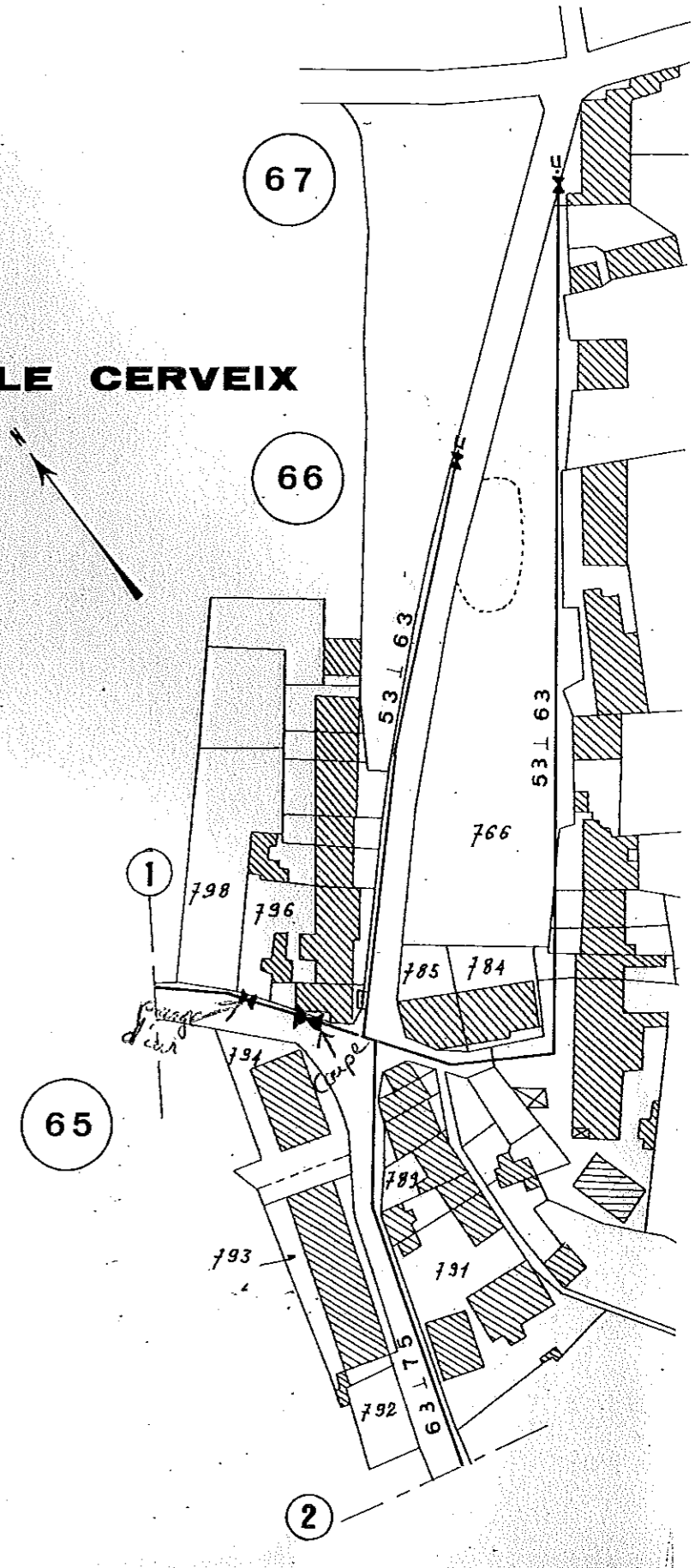


(G)

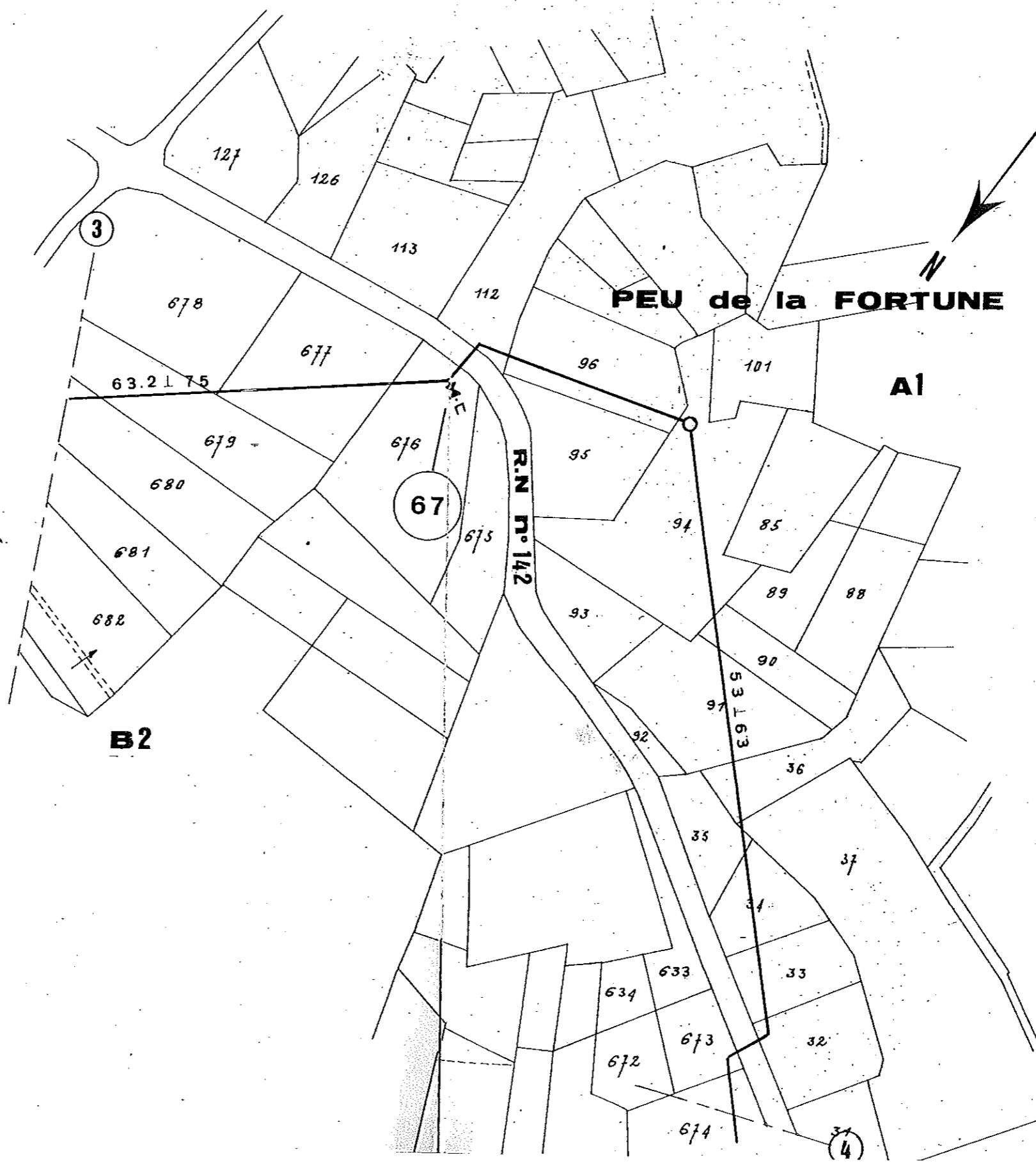
Les Fouques



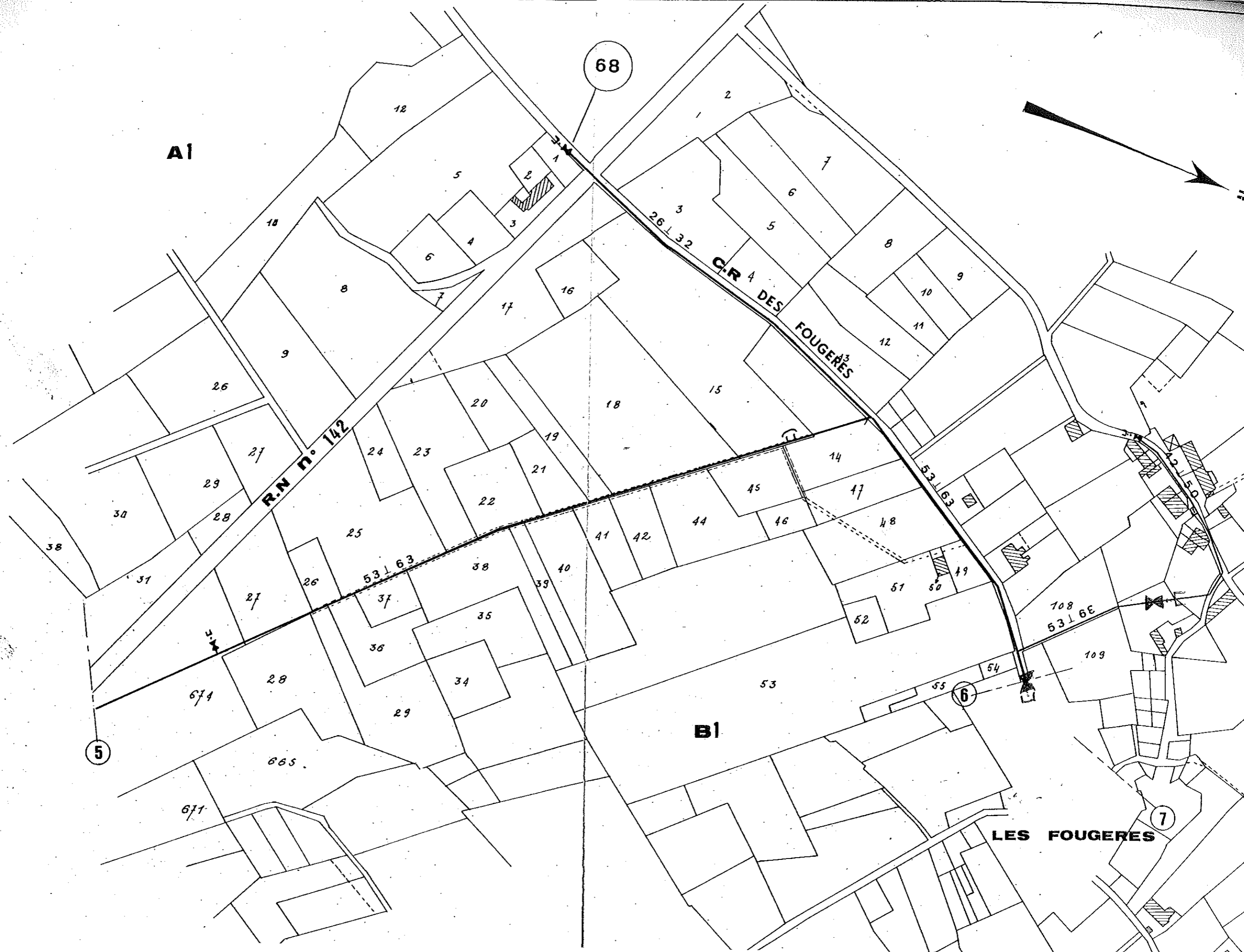
LE CERVEIX



(H)



(H1)



A1

68

R.N. N° 142

C.R. 4 DES FOUGERES

LES FOUGERES

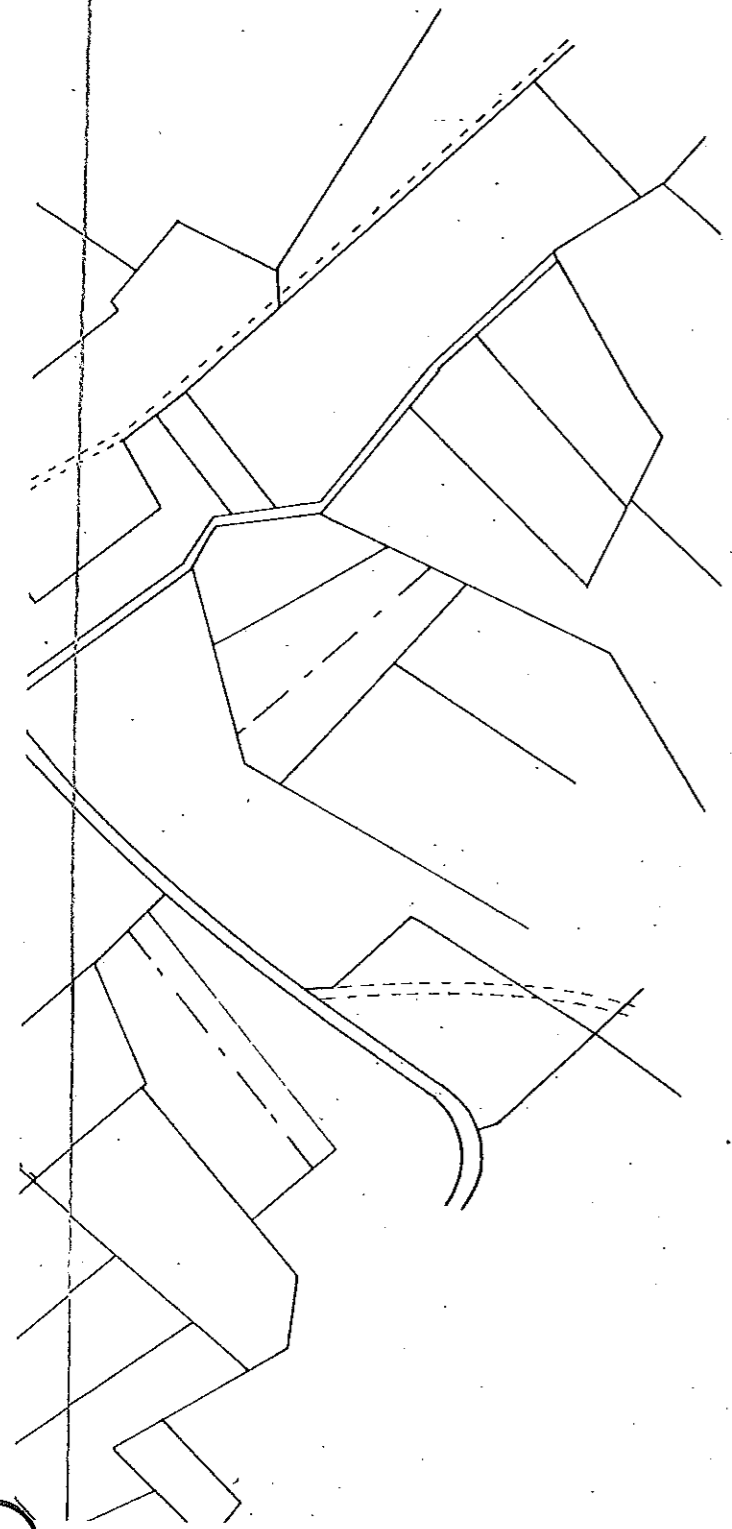
5

6

7

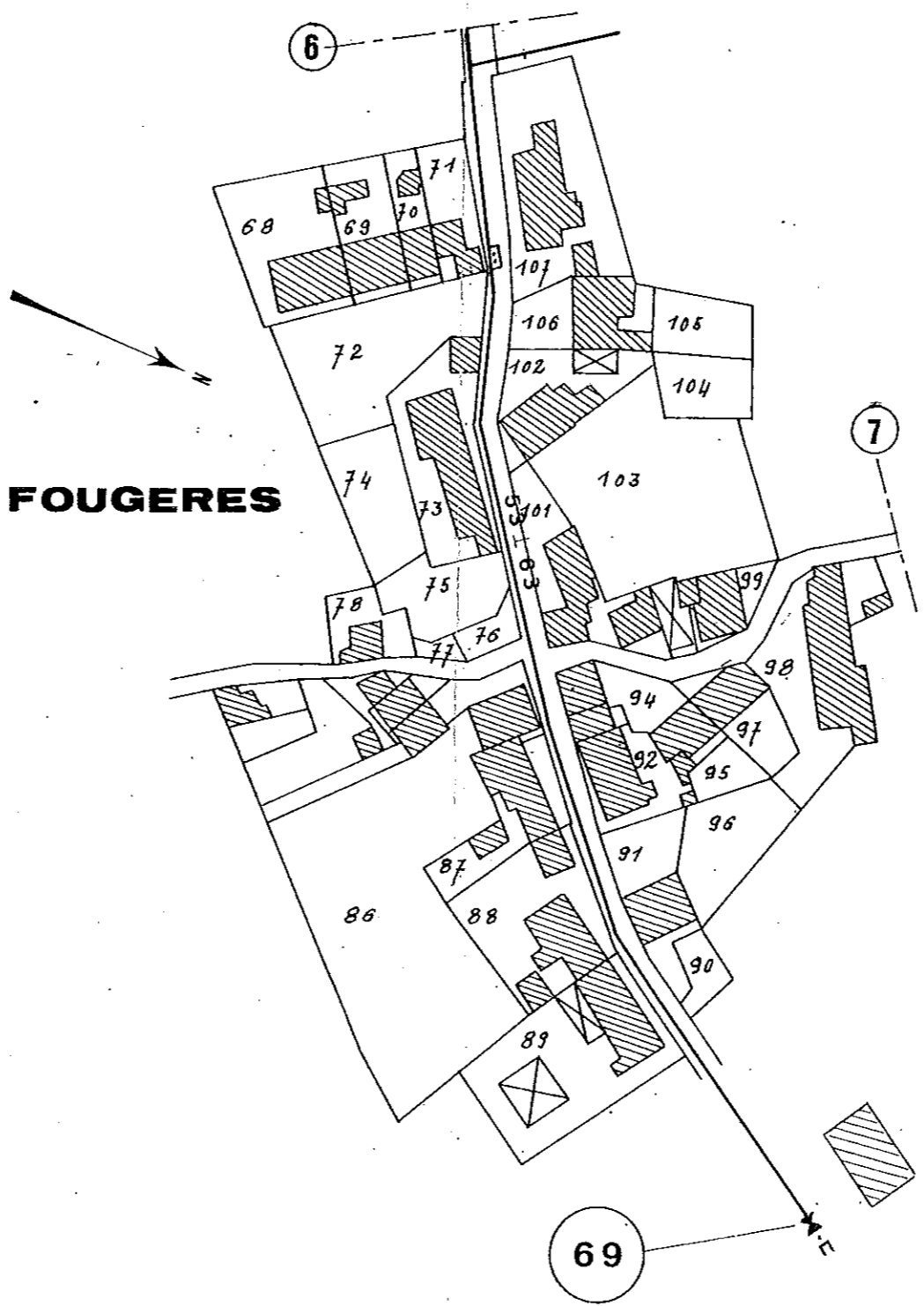
(H2)

N



H3

LES FOUGERES



MINISTÈRE DE L'AGRICULTURE

DÉPARTEMENT de la H^{te} VIENNE

GENIE RURAL

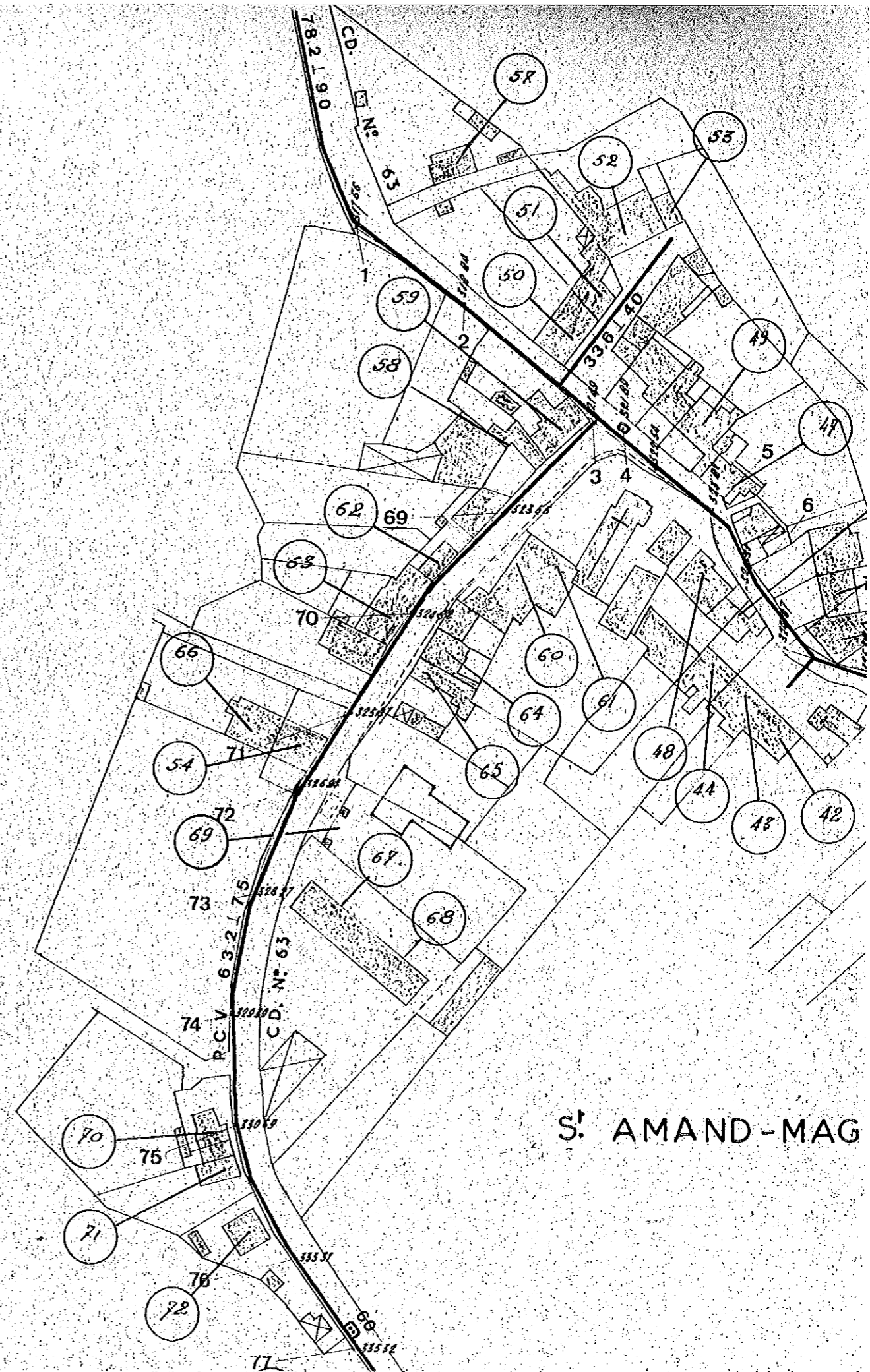
COMMUNE de
S^t AMAND - MAGNAZEIX

PROJET d'ALIMENTATION
en EAU POTABLE

Conduite de distribution
Bourg de S^t Amand-M^x - Montchenon

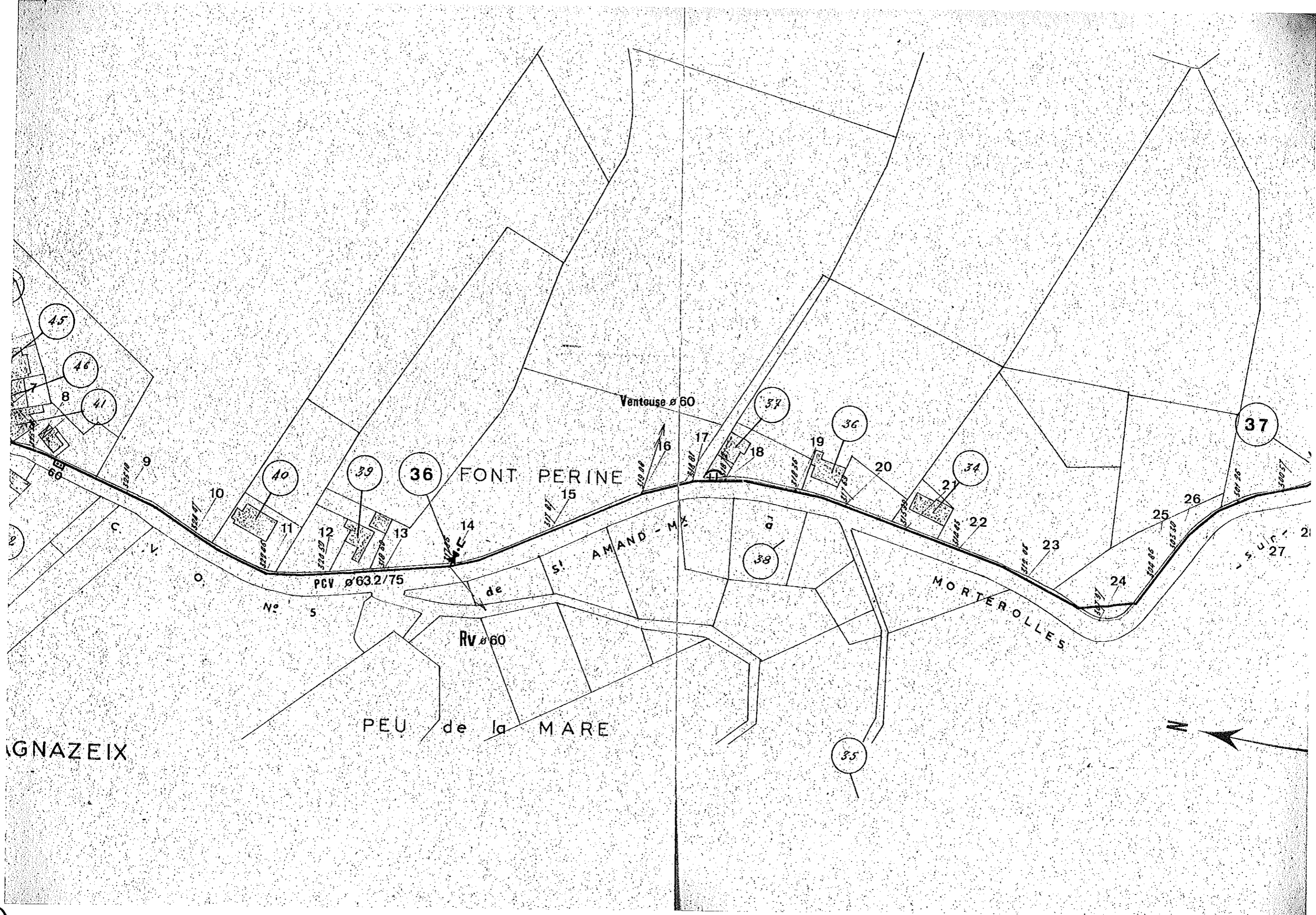
PLAN

Echelle 1/1250



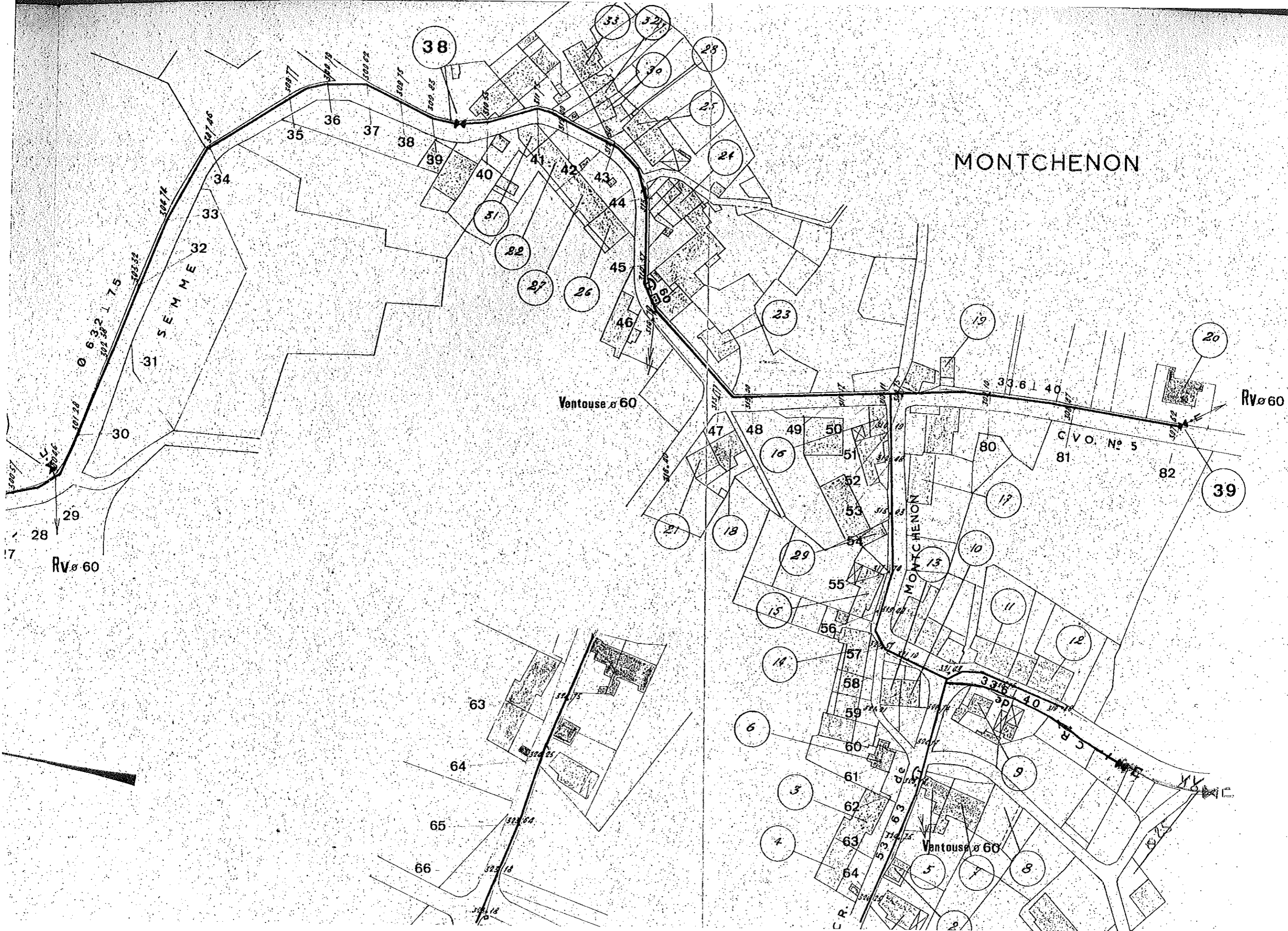
S^t AMAND - MAG

15



57

MONTCHENON



DEPARTEMENT de la H^{te} VIENNE

GENIE RURAL

COMMUNE de

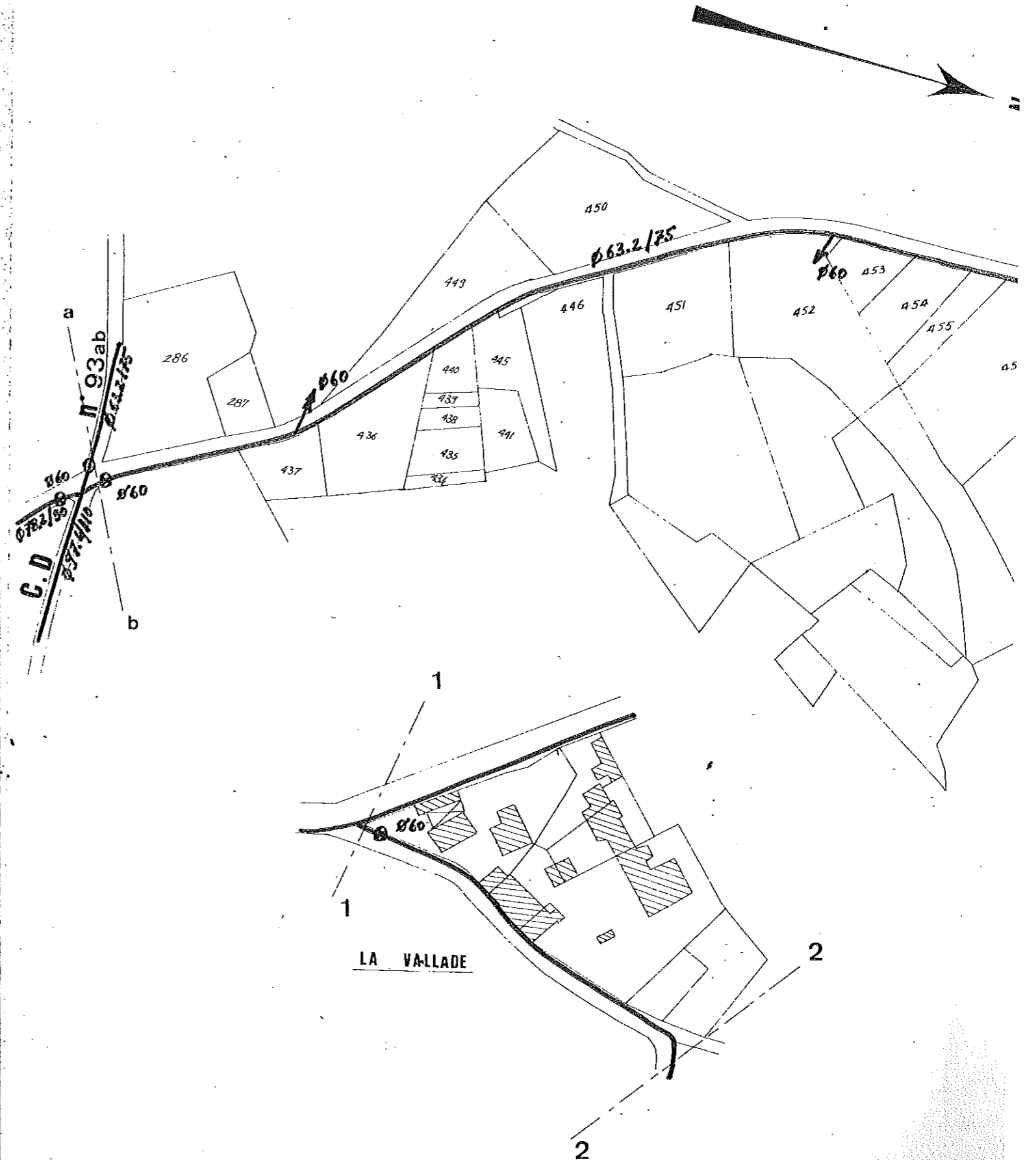
SAINT AMAND MAGNAZEIX

**PROJET d'ALIMENTATION
en EAU POTABLE**

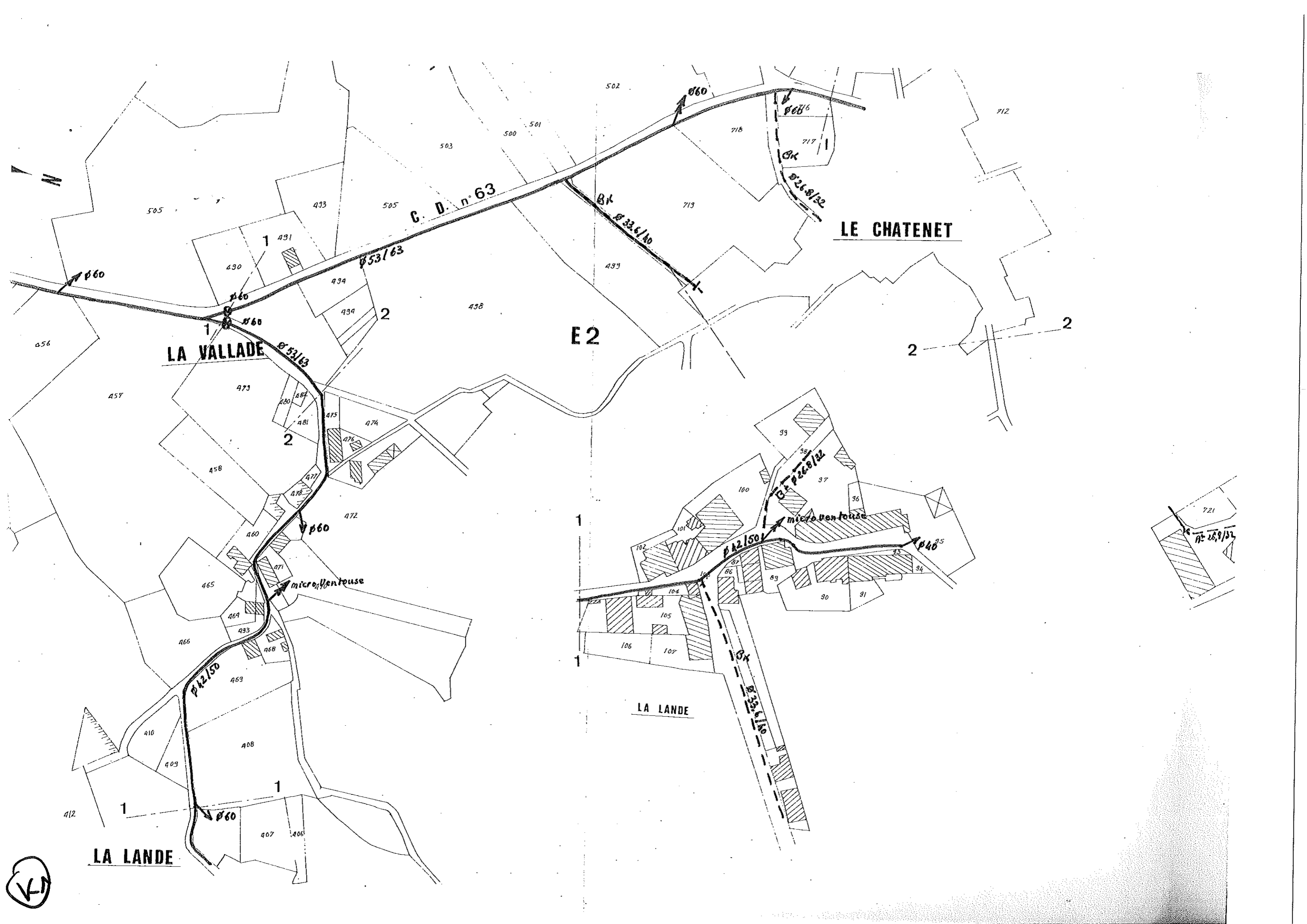
PLAN

DISTRIBUTION : BONNEUIL - CHATENET - LA LANDE

Echelle : 1/2500 1/1250



(K)



LA VALLADE

LE CHATENET

E2

LA LANDE

LA LANDE

C. D. n° 63

OK

OK

OK

OK

OK

OK

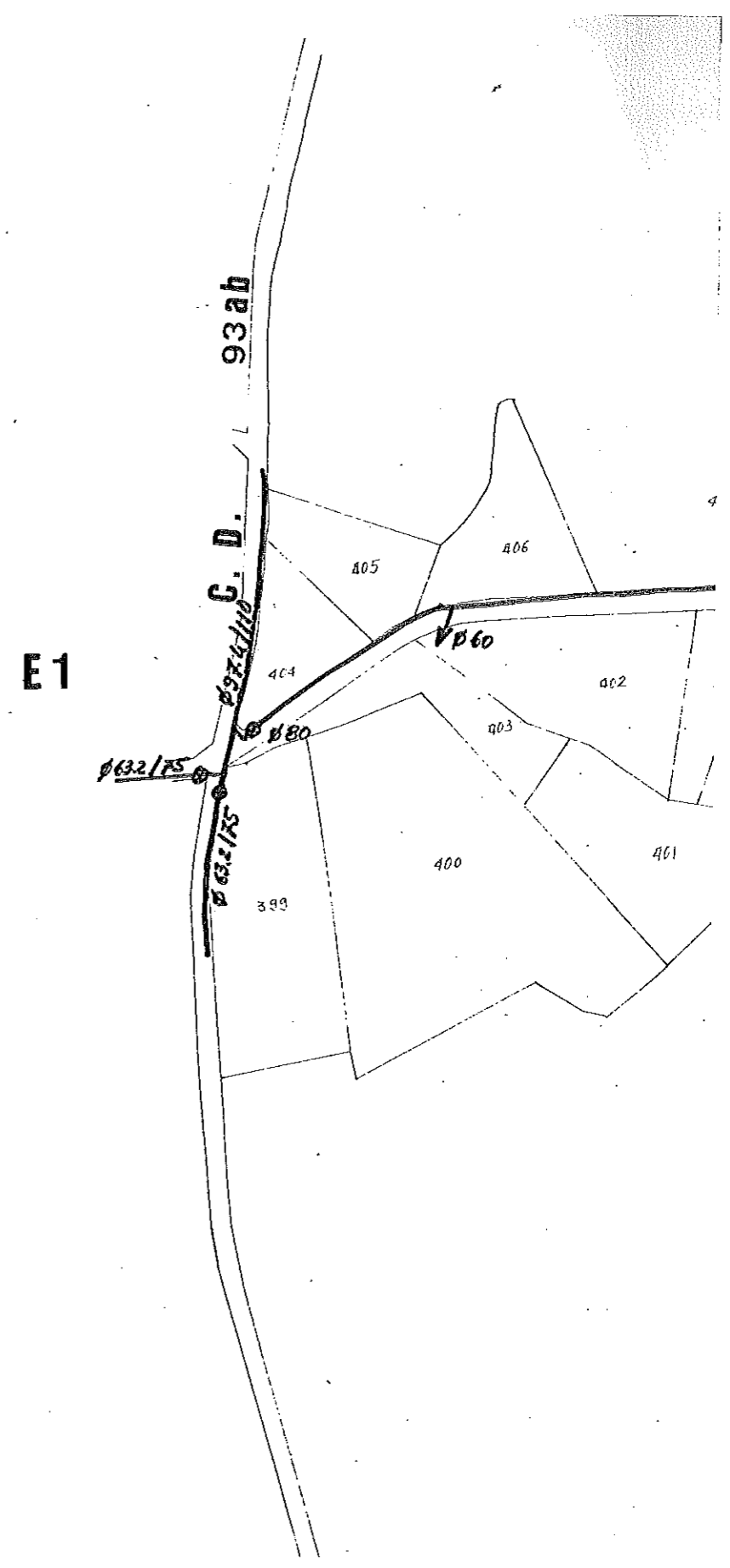
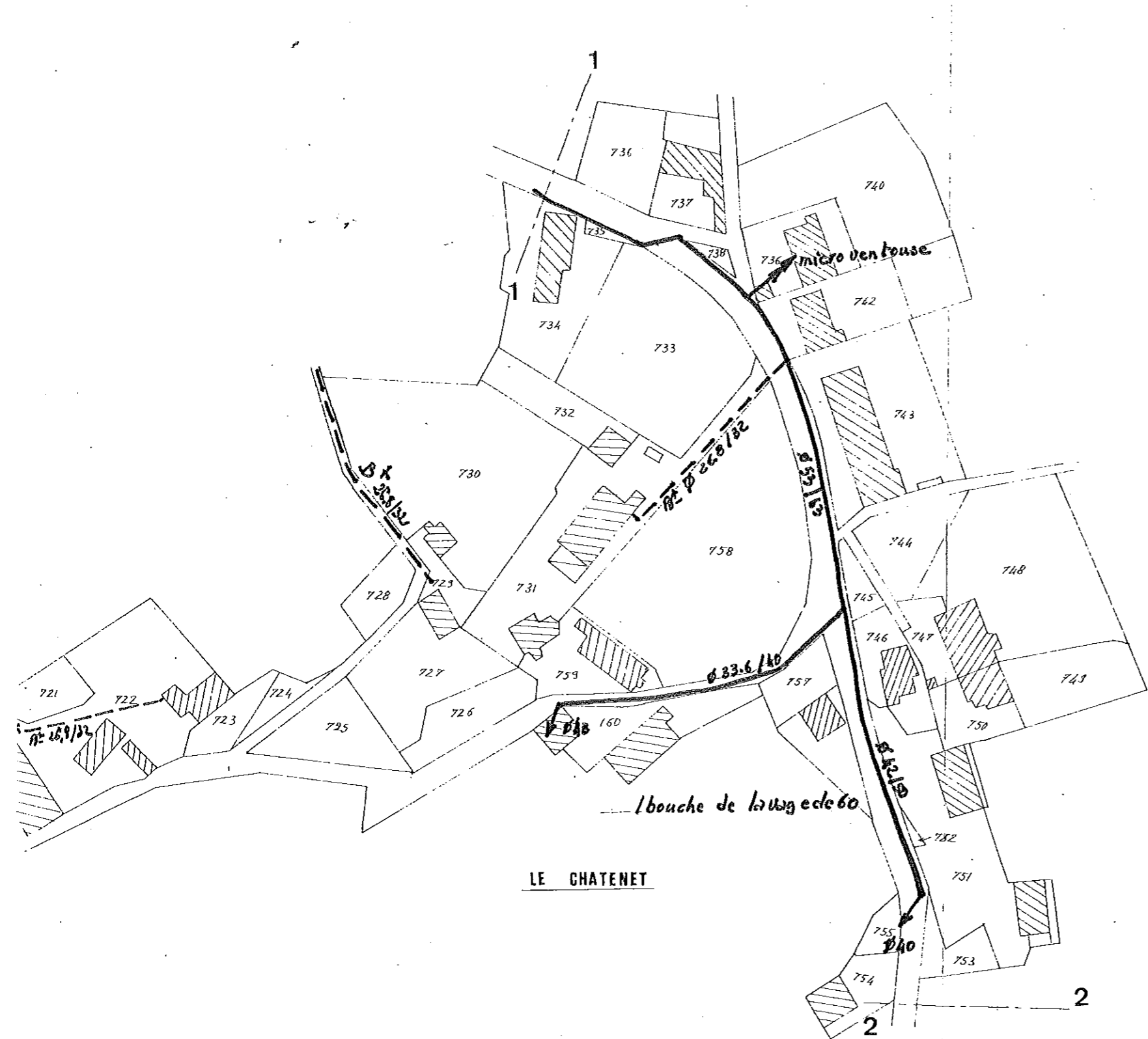
OK

OK

micro Ventouse

micro Ventouse





1 / 2500



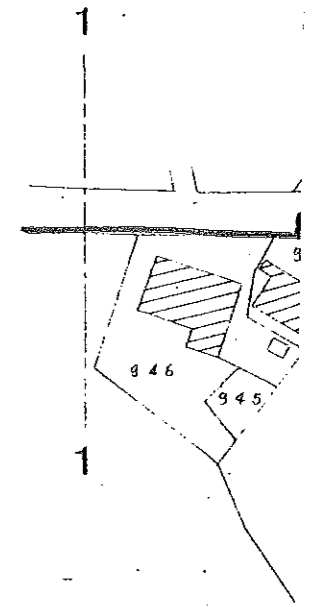
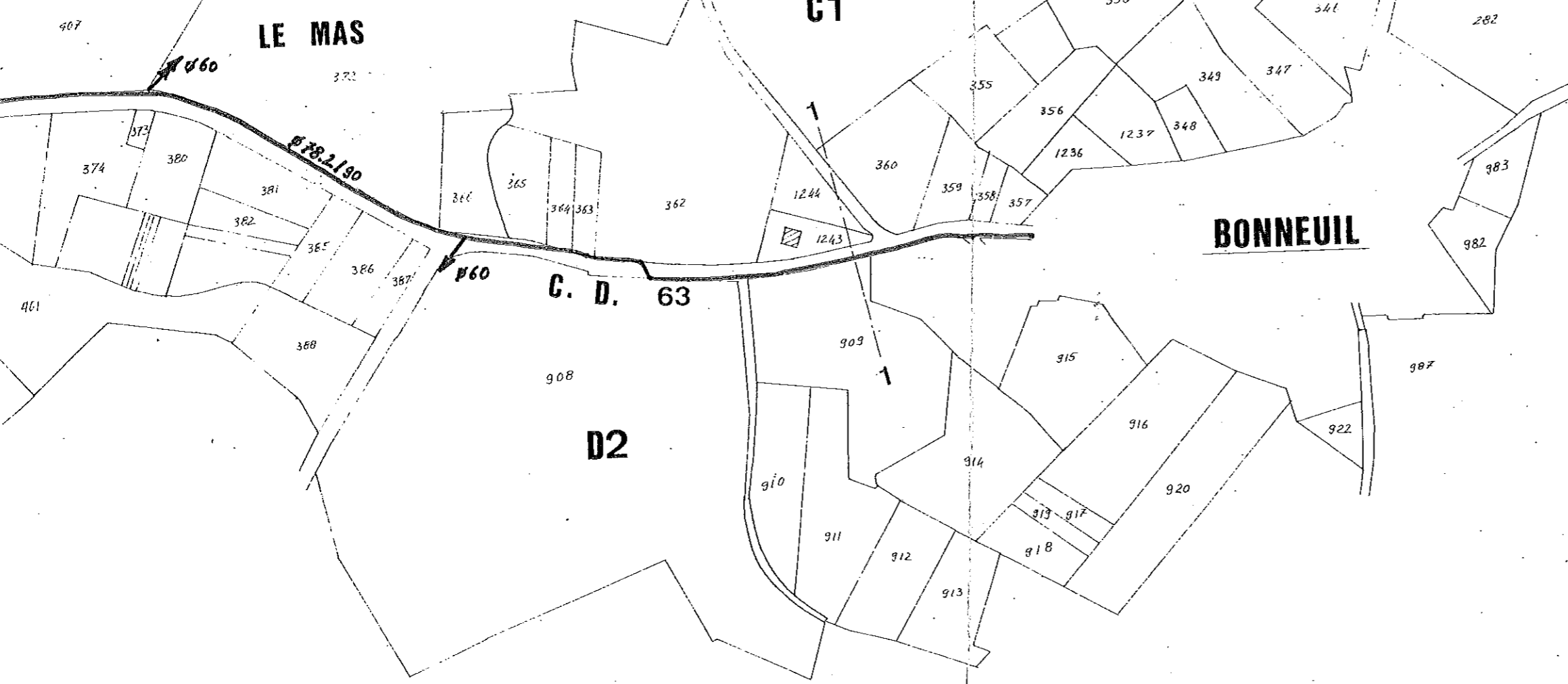
LE MAS

C1


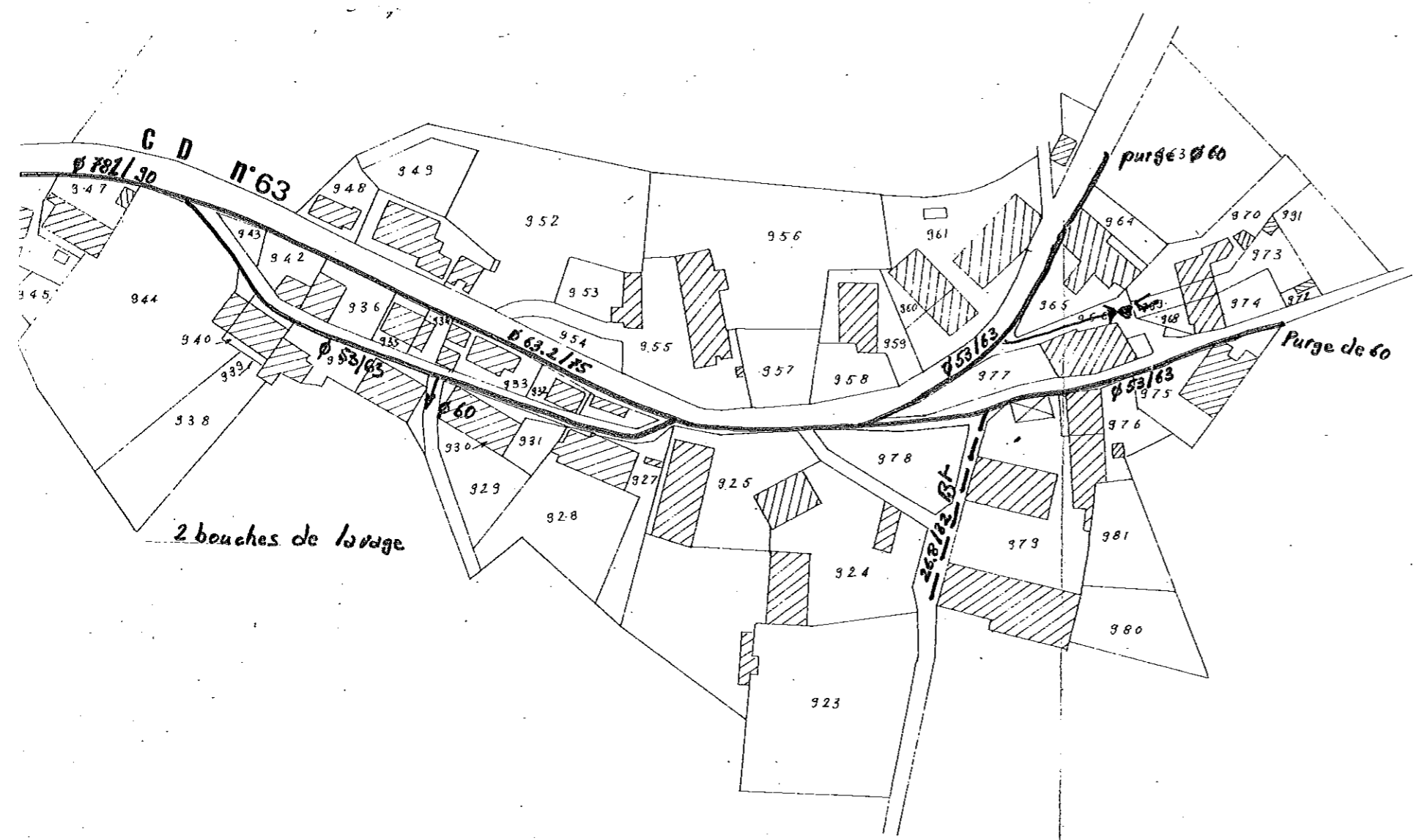
BONNEUIL

C. D. 63

D2



3



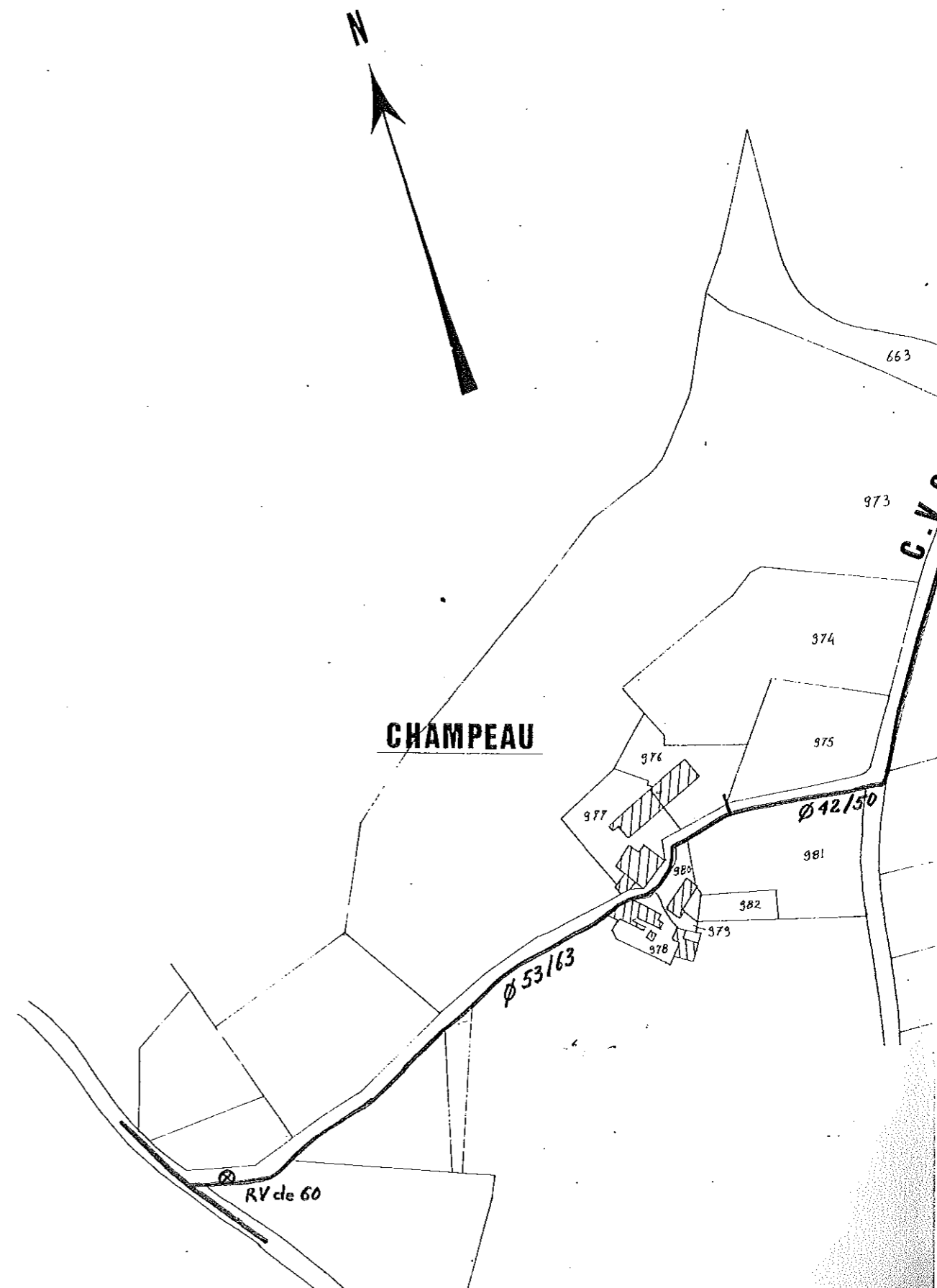
Kh

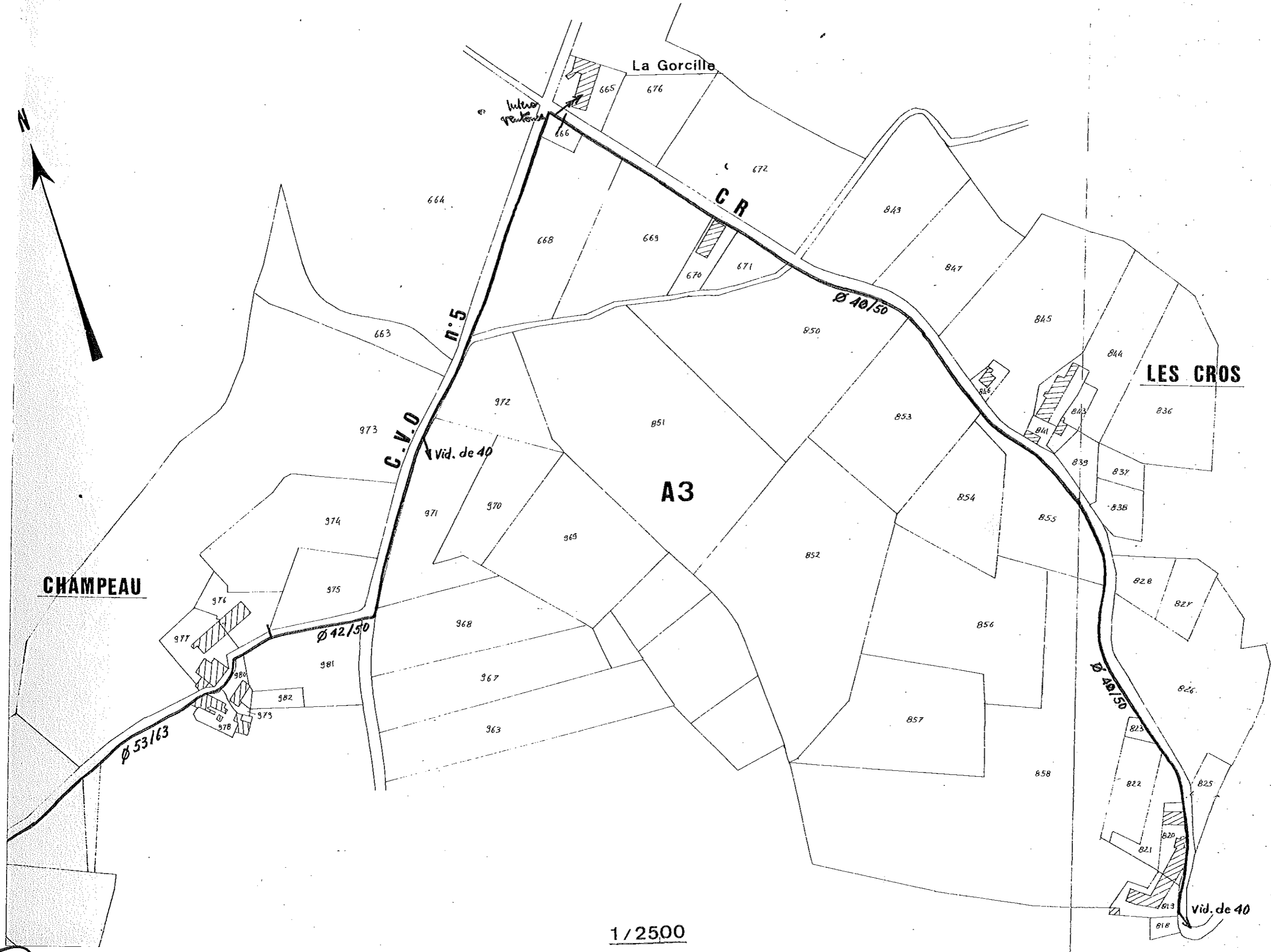
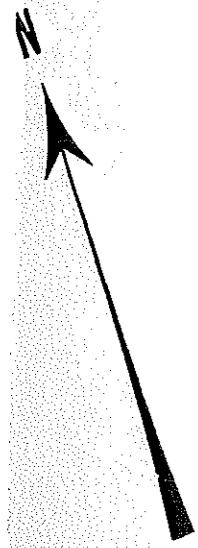
COMMUNE de
SAINT AMAND MAGNAZEIX
PROJET d'ALIMENTATION
en EAU POTABLE

PLAN

DISTRIBUTION : LES GROS

Echelle :





1/2500

LA

MINISTERE DE L'AGRICULTURE

DEPARTEMENT de la H^{te} VIENNE

GENIE RURAL

COMMUNE de

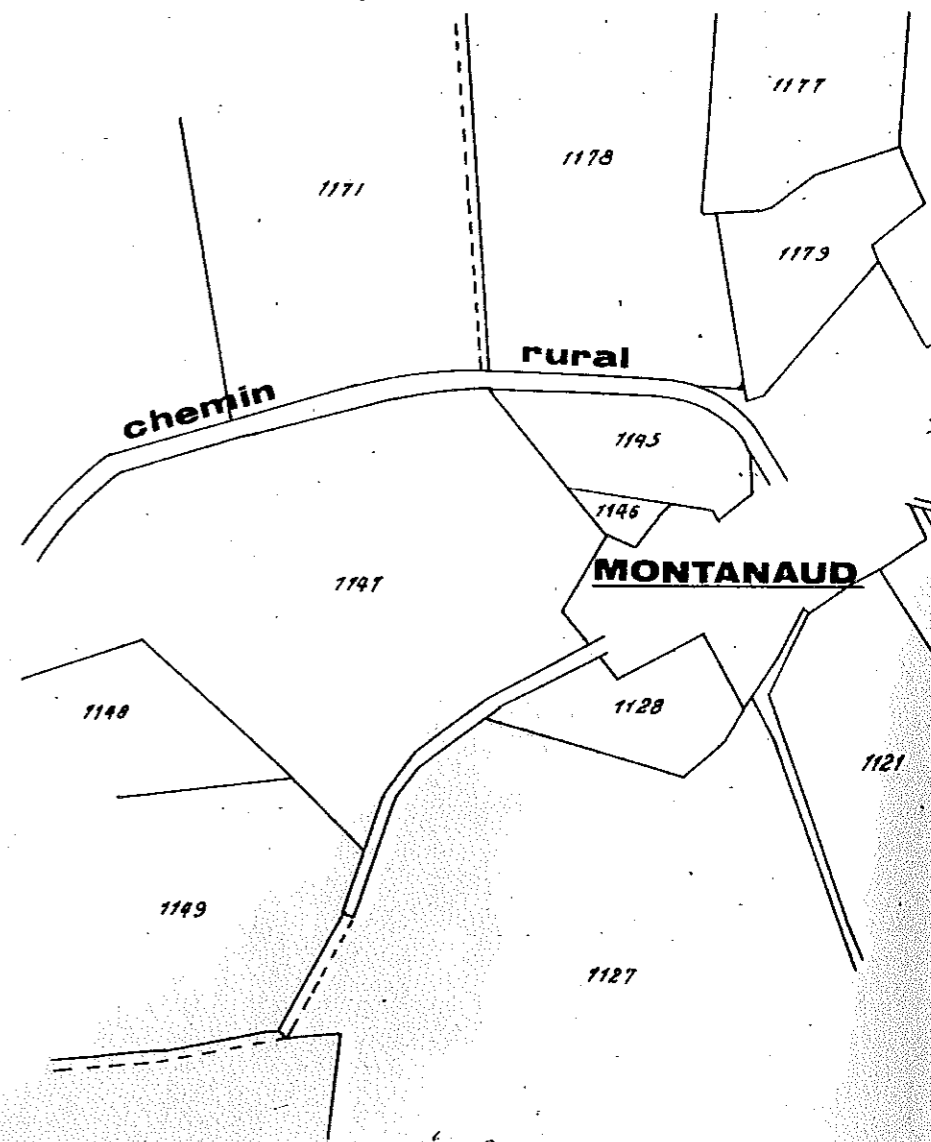
St AMAND - MAGNAZEIX

PROJET d'ALIMENTATION
en EAU POTABLE

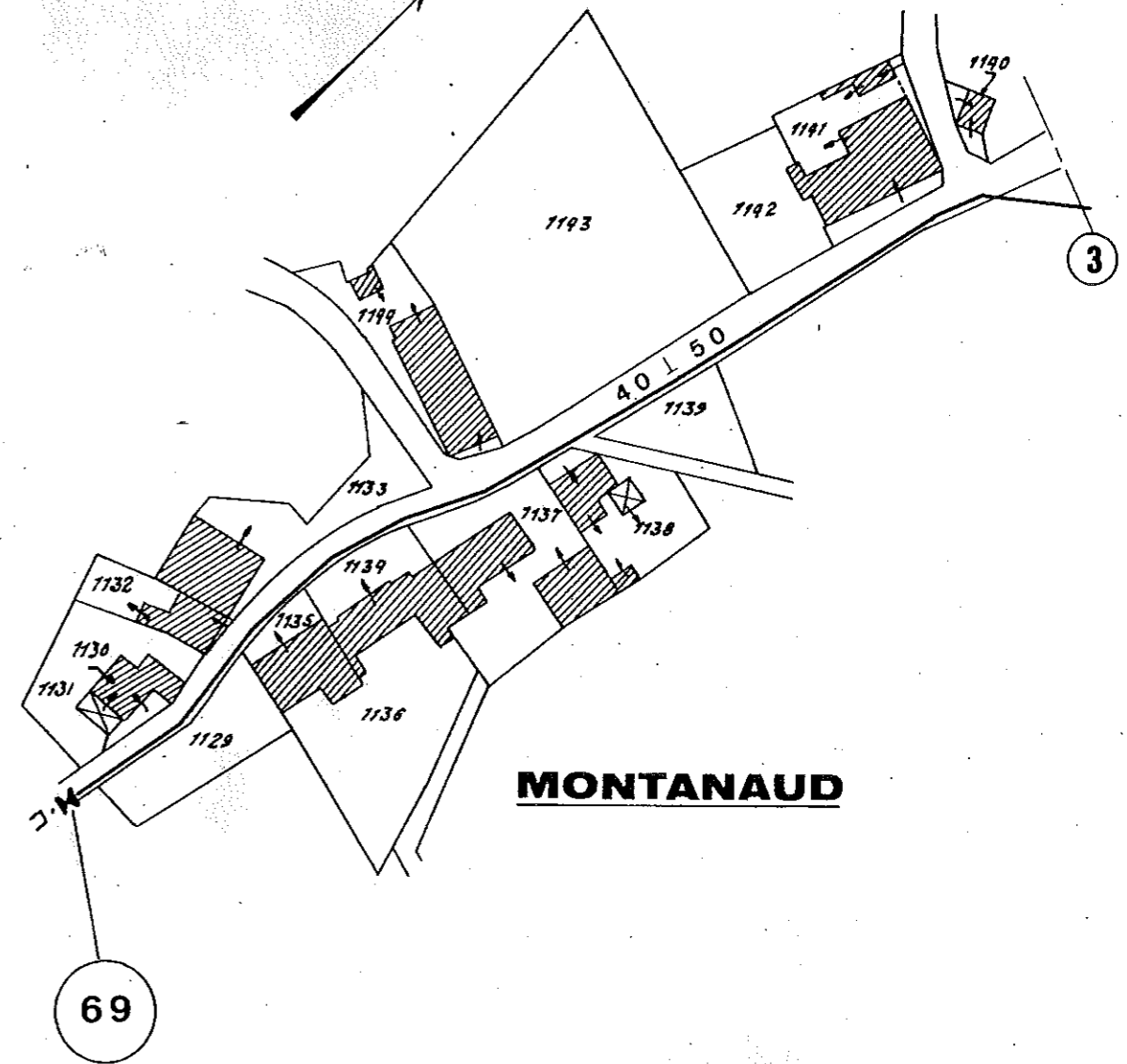

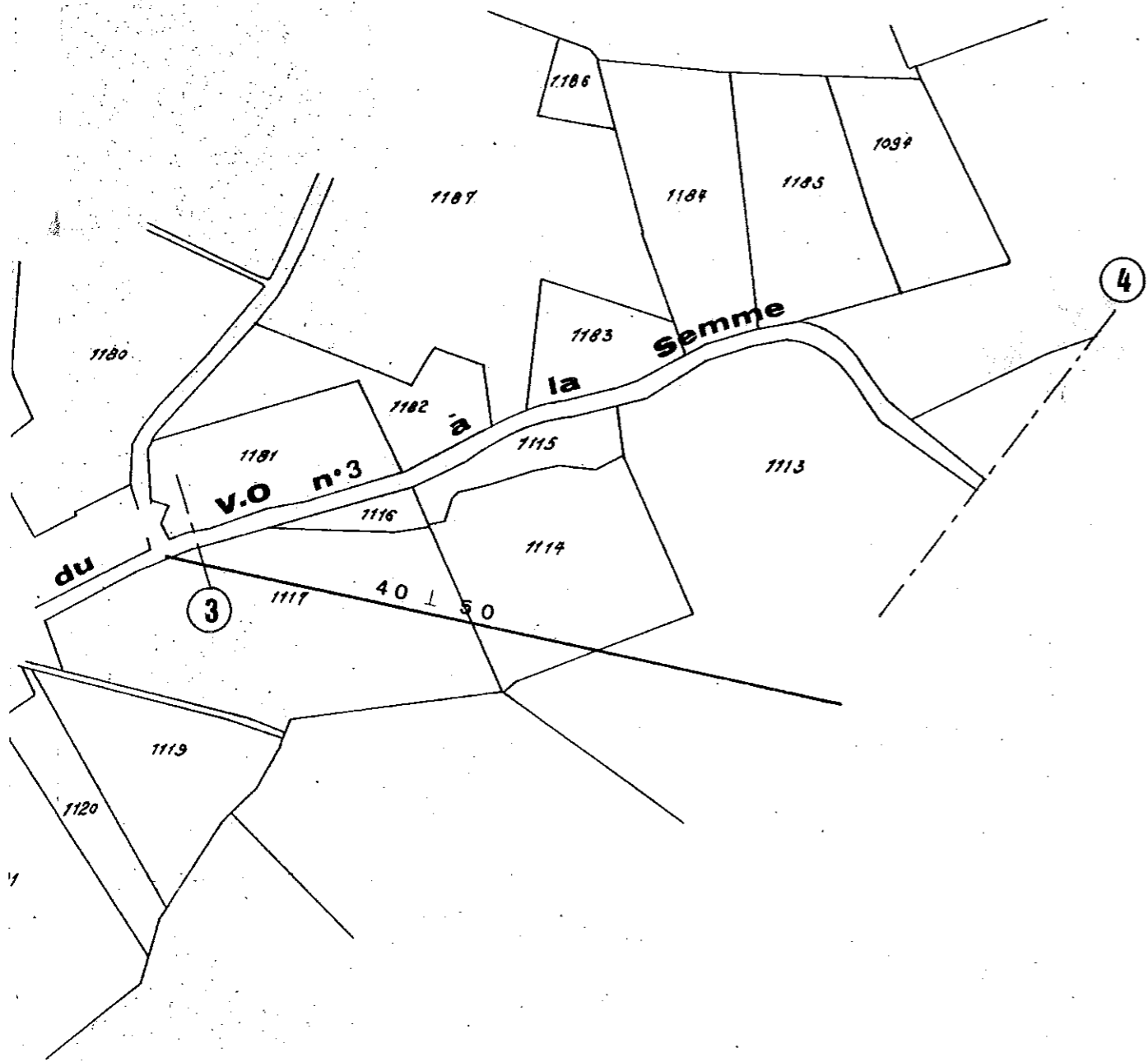
Antennes : **MONTANAUD - LE PIN**

PLAN

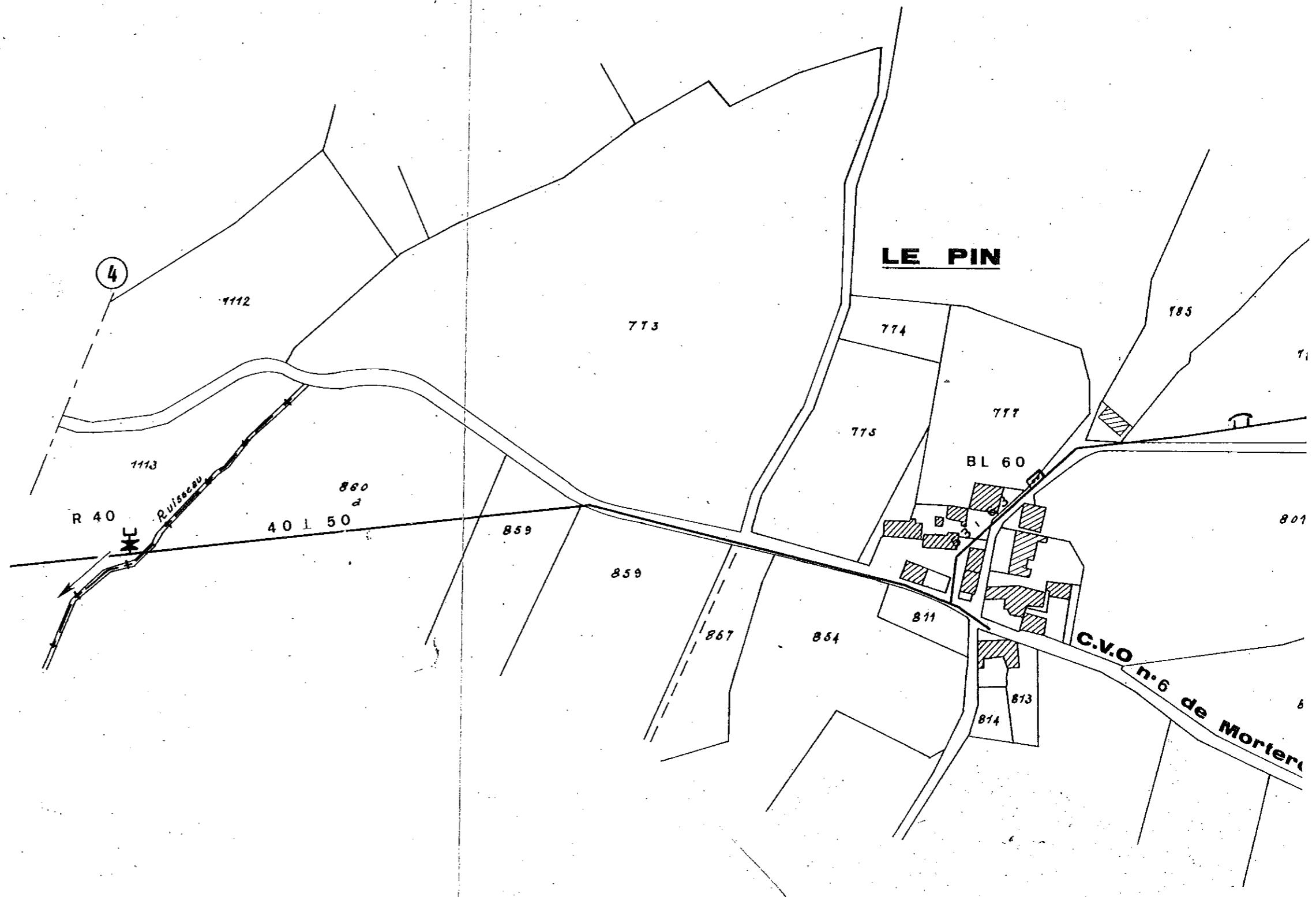
Echelle : 1/2500 - 1/1250



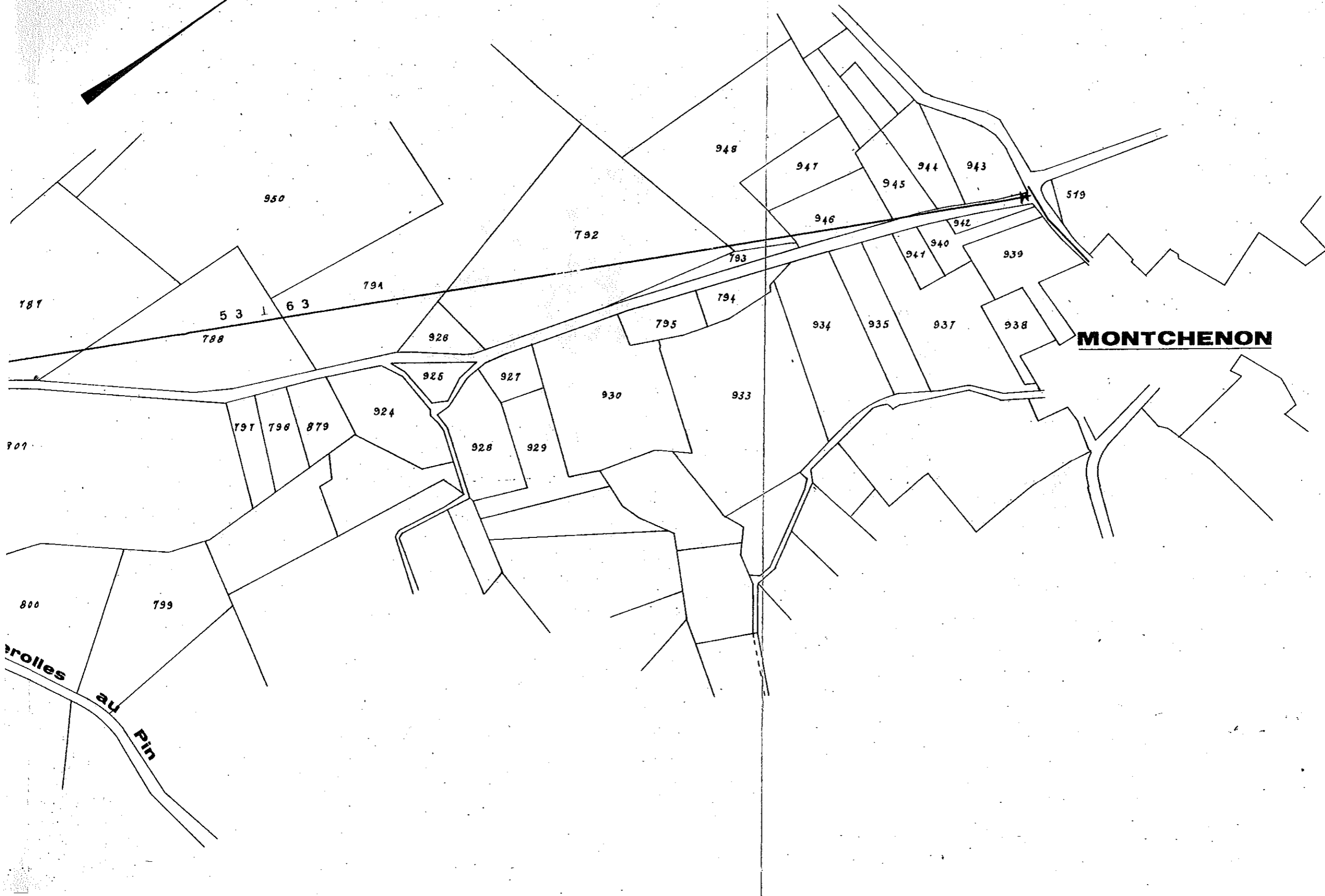

(M)



MA



42



MONTCHENON

rolles
au
Pin

13

DEPARTEMENT de la H^{te} VIENNE

GENIE RURAL

COMMUNE de

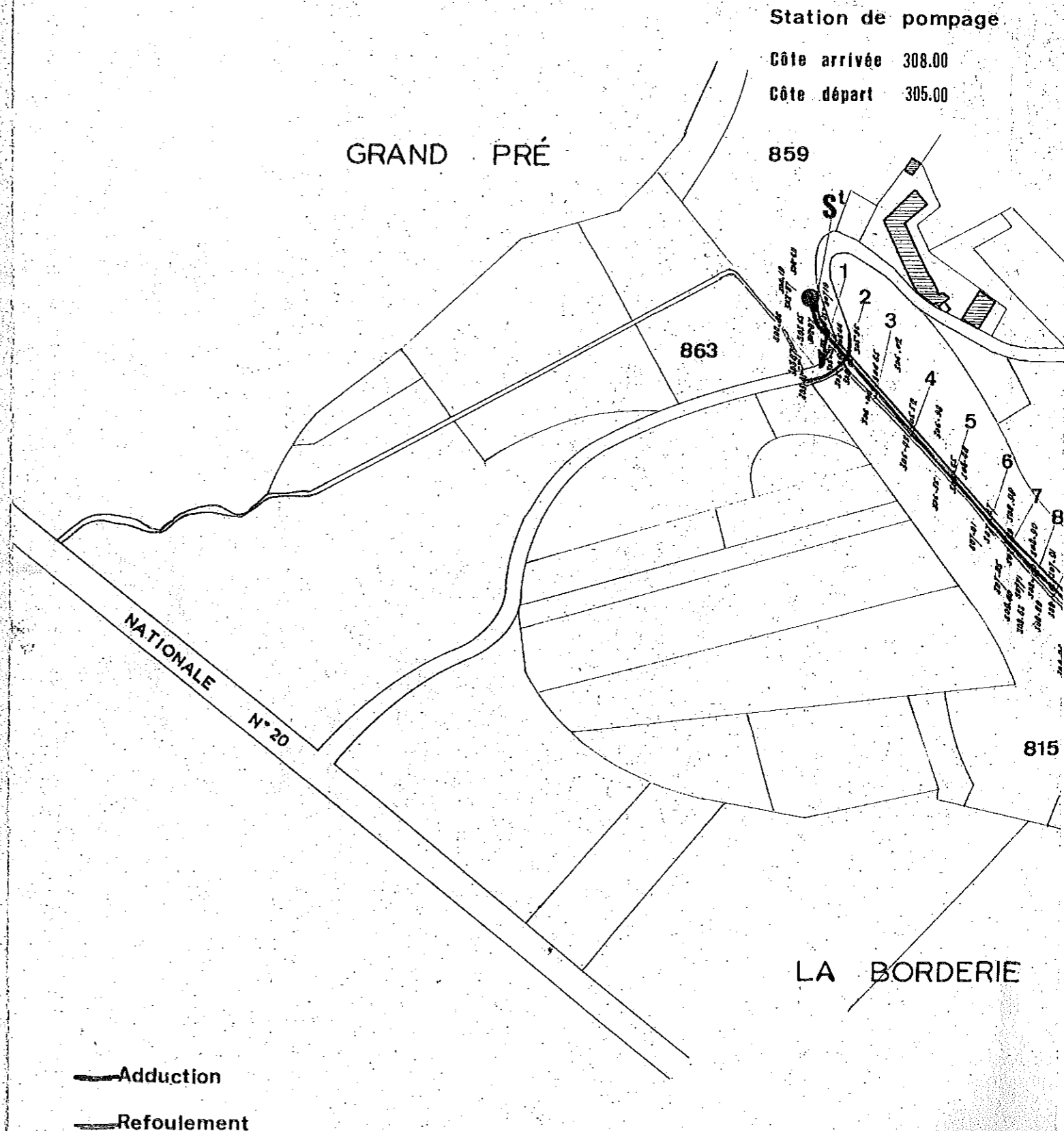
St AMAND - MAGNAZEIX

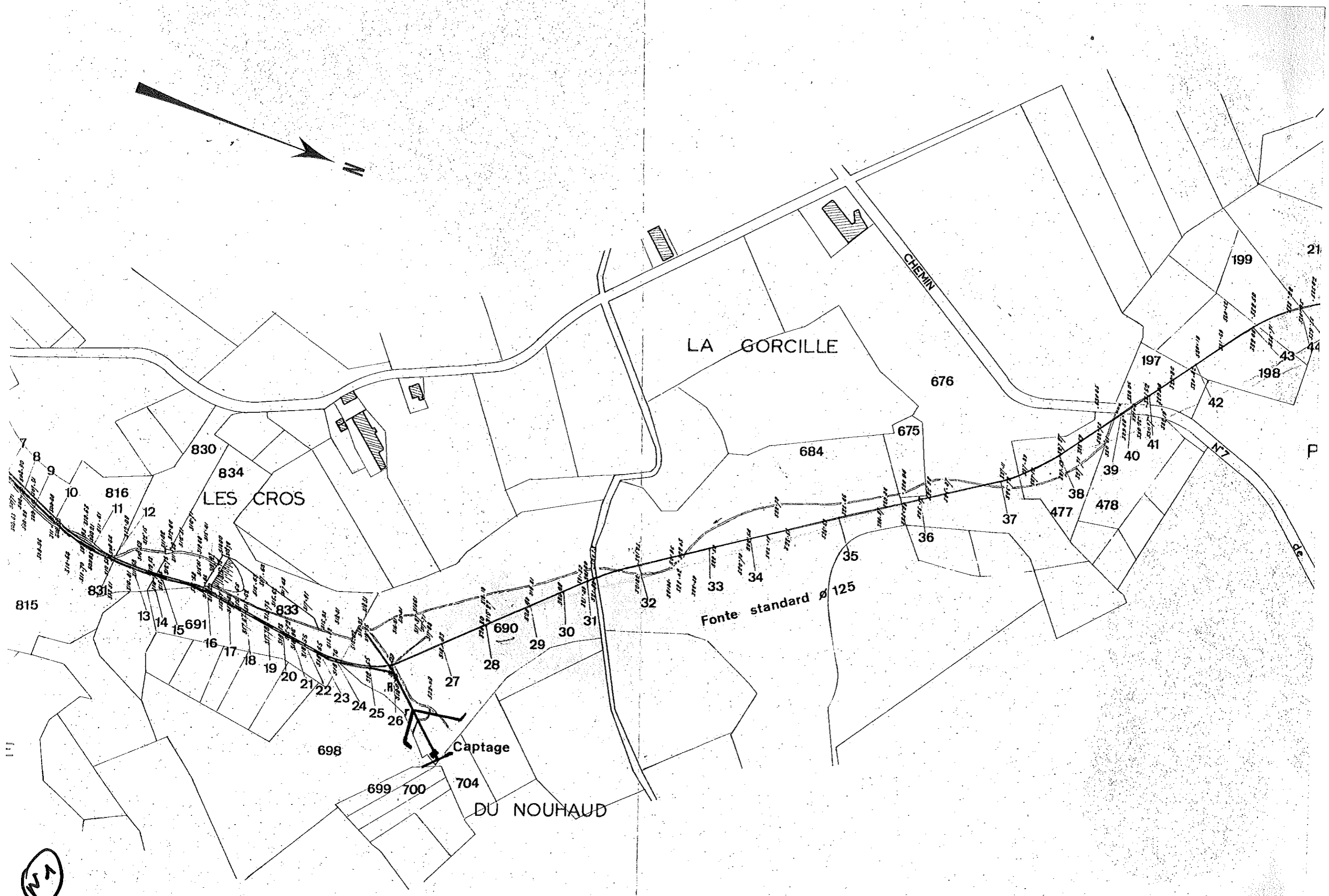
PROJET d'ALIMENTATION en EAU POTABLE

Conduites d'Adduction et de Refoulement

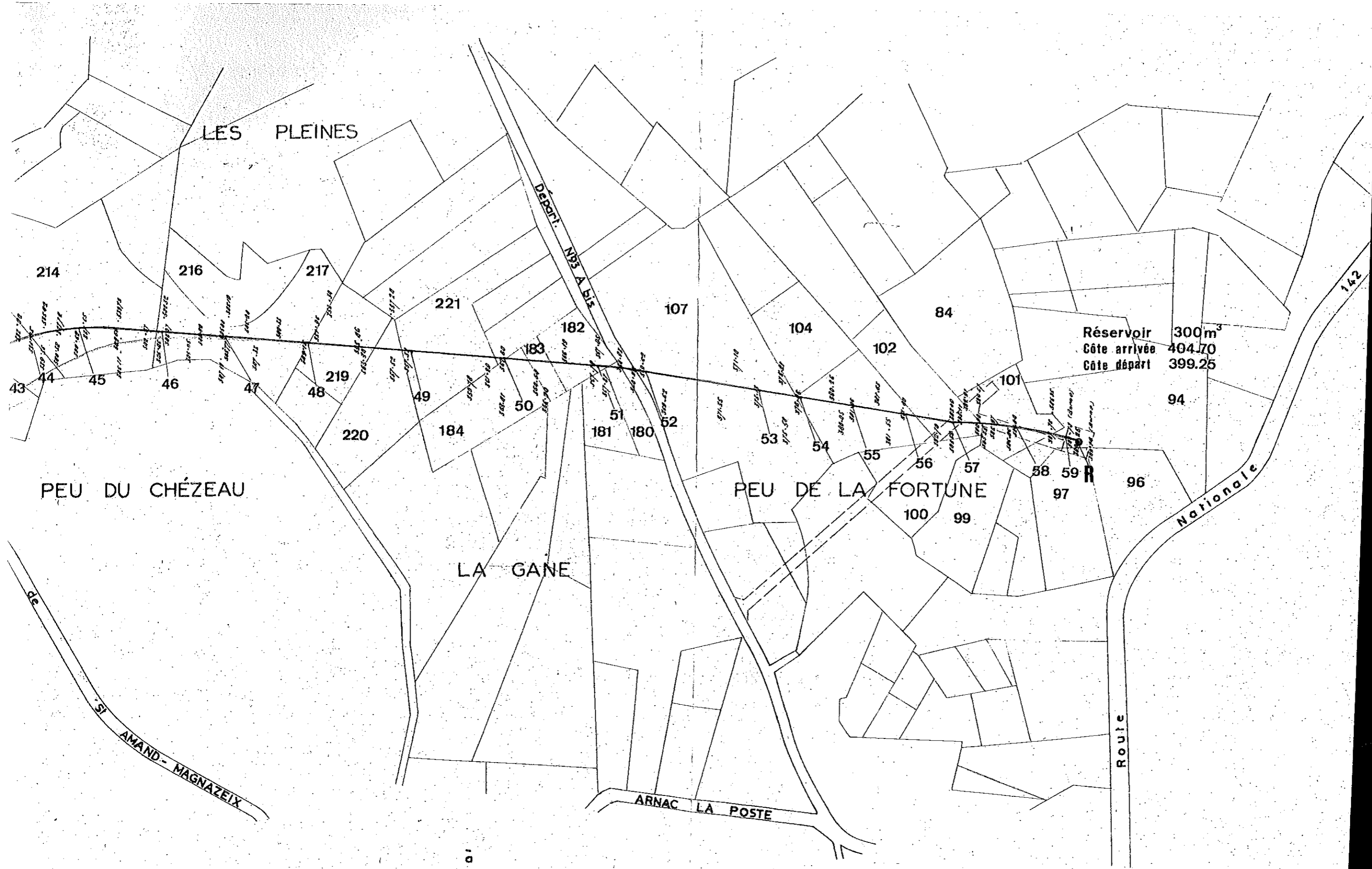
PLAN

Echelle : 1/2500





N1



122